



# OFFICE OF THE ASSESSOR

**\*STATEMENT OF ASSESSED VALUATIONS,  
LEVY RATES, AND TAX AMOUNTS  
FOR JEFFERSON COUNTY**

**ASSESSED IN 2020 FOR 2021 TAXES**

**This abstract is available at our web site as**

**Value, Levy and Data for Tax Year 2021**

**[www.co.jefferson.wa.us](http://www.co.jefferson.wa.us)**

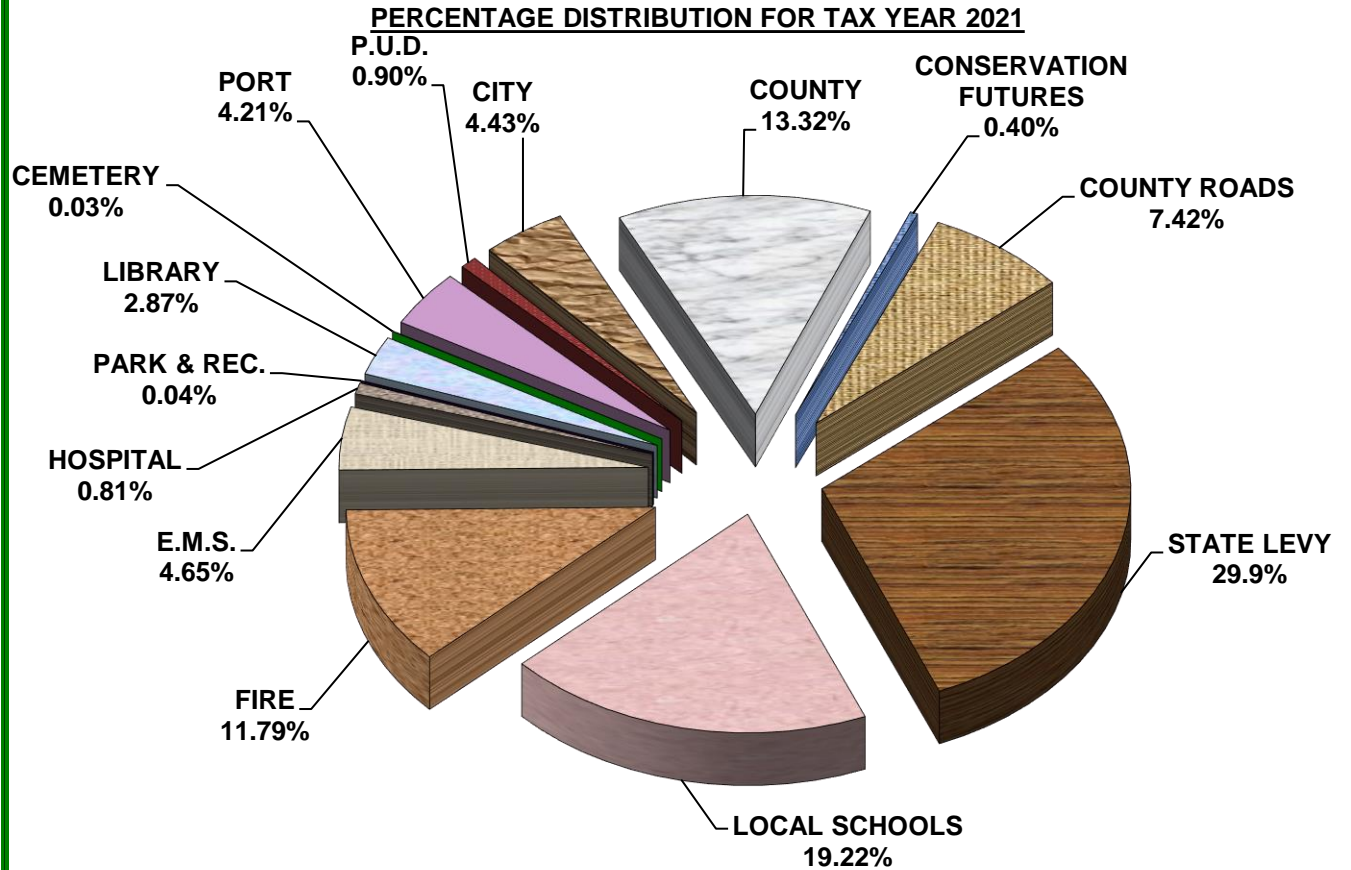
**P.O. BOX 1220, COURTHOUSE  
PORT TOWNSEND, WASHINGTON 98368**

**(360) 385-9105 OFFICE  
(360) 385-9197 FAX**

**JEFF CHAPMAN, ASSESSOR**

**\*This publication fulfills the Jefferson County Assessor's obligation of  
Certification of Assessed Values to the Taxing Districts.**

## 2021 REAL & PERSONAL PROPERTY TAX DISTRIBUTION



TAXING DISTRICT:	LEVY AMOUNT	%
STATE LEVIES (SCHOOL):	\$18,990,267.00	29.90%
LOCAL SCHOOLS:	\$12,203,702.57	19.22%
FIRE DISTRICTS:	\$7,483,590.06	11.78%
EMERGENCY MEDICAL SERVICES:	\$2,952,269.86	4.65%
HOSPITAL DISTRICTS:	\$514,397.56	0.81%
PARK & RECREATION DISTRICT #1:	\$27,300.00	0.04%
LIBRARY DISTRICT #1:	\$1,824,055.60	2.87%
CEMETERY DISTRICTS:	\$18,825.62	0.03%
PORT OF PORT TOWNSEND:	\$2,678,441.25	4.21%
PUBLIC UTILITY DISTRICT #1:	\$570,079.97	0.90%
CITY OF PORT TOWNSEND:	\$2,814,758.80	4.43%
COUNTY CURRENT EXPENSE (w/ M.H., D.D., & V.R.):	\$8,456,333.72	13.32%
CONSERVATION FUTURES	\$253,573.99	0.40%
COUNTY ROADS (w/DIVERSION):	\$4,714,692.46	7.42%
<b>TOTAL:</b>	<b>\$63,502,288.46</b>	<b>100.00%</b>

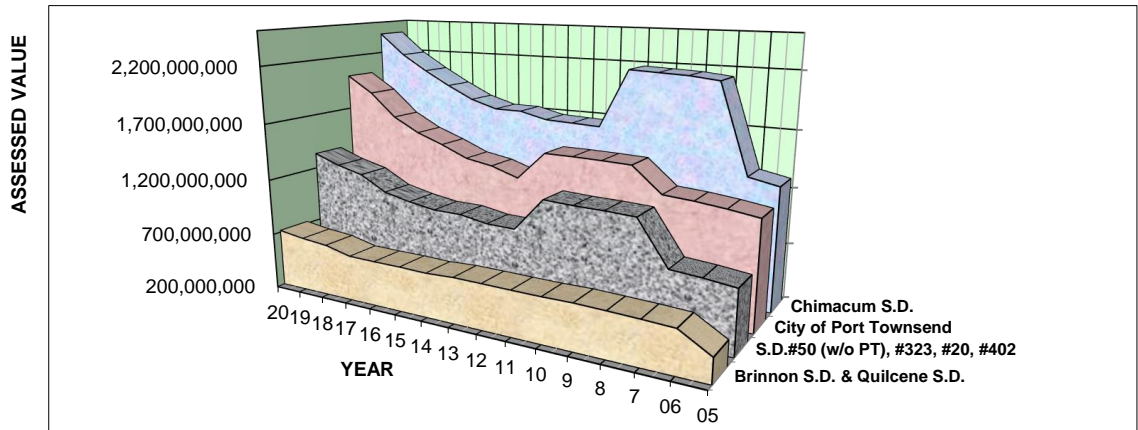
LOCALLY ASSESSED REAL & PERSONAL VALUATION:	\$6,514,761,557
LESS SENIOR CITIZEN EXEMPTIONS (A & B):	\$94,631,515
PUBLIC UTILITIES ASSESSED VALUATION:	\$25,045,631
<b>TOTAL TAXABLE VALUE:</b>	<b>\$6,445,175,673</b>

COUNTY WIDE NEW CONSTRUCTION IN 2020: \$57,170,179

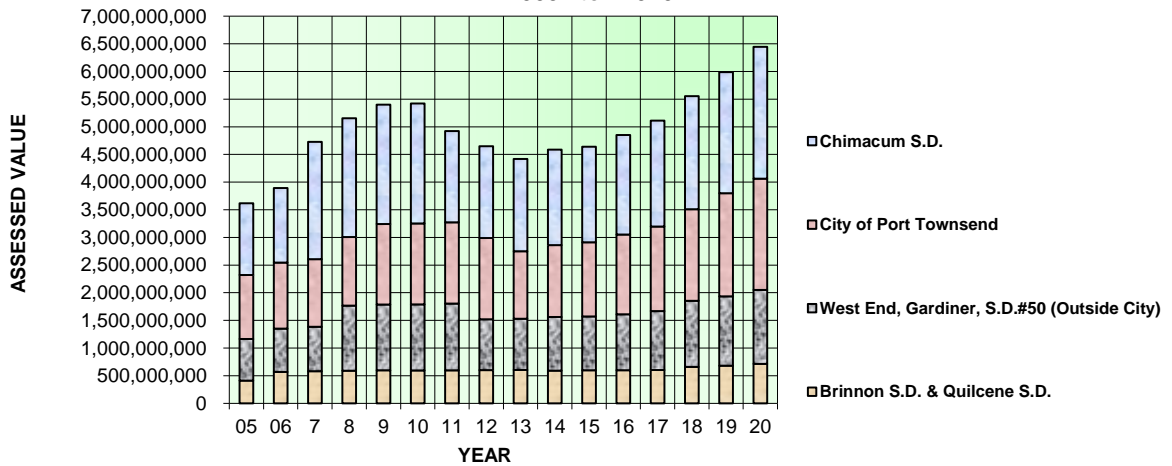
<b>TOTAL AMOUNT FORCASTED FOR TIMBER TAX DISTRIBUTION:</b>	FOR BOND LEVIES:	\$106,514.17
	FOR SCHOOL EP & O LEVIES:	\$97,031.06
	FOR REMAINING DISTRICTS:	\$561,907.04
	RESERVE FOR 2022 DISTRIBUTION:	\$153,090.45

# ASSESSED VALUE (TAXABLE)

BY REVALUATION AREA  
2005 to 2020



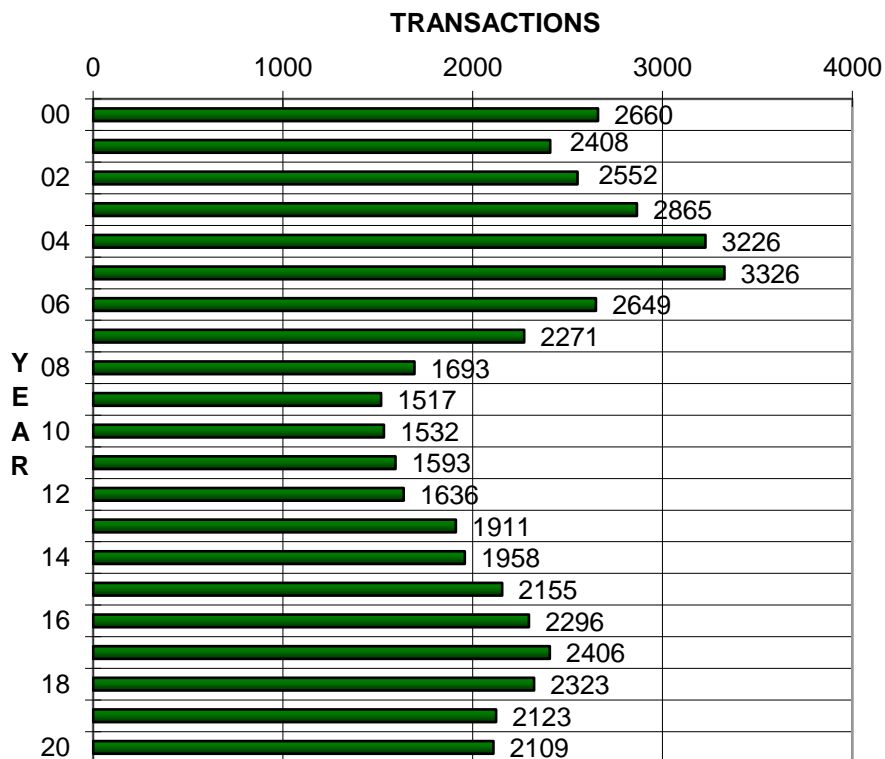
COUNTY WIDE  
2005 to 2020



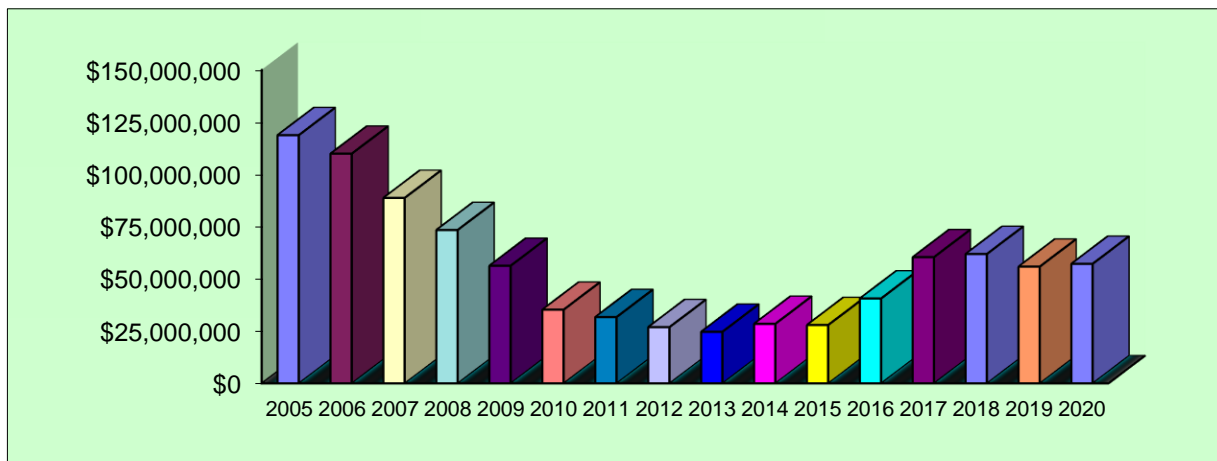
2005	3,617,709,202	2009	5,400,135,602	2013	4,418,216,296	2017	5,111,357,748
2006	3,892,893,177	2010	5,421,260,420	2014	4,587,247,864	2018	5,553,846,929
2007	4,727,493,467	2011	4,922,402,055	2015	4,639,591,919	2019	5,988,145,402
2008	5,154,461,342	2012	4,648,734,415	2016	4,851,434,878	2020	6,445,175,673

COUNTY WIDE TAXABLE VALUES

## REAL ESTATE TRANSACTIONS JEFFERSON COUNTY



## NEW CONSTRUCTION JEFFERSON COUNTY 2005 TO 2020



2005	\$118,739,412	2009	\$56,236,445	2013	\$24,650,424	2017	\$60,368,917
2006	\$109,867,270	2010	\$35,217,135	2014	\$28,445,199	2018	\$61,873,600
2007	\$88,716,647	2011	\$31,693,950	2015	\$27,881,844	2019	\$55,824,248
2008	\$73,363,445	2012	\$26,874,430	2016	\$40,589,048	2020	\$57,170,179

**CALENDAR OF BONDS & VOTED LEVIES**

		1	1	2	2	2	2	2	2	2	2	2	2	2	2	2	2	2	2	2	2	2	2	2	2	
		9	9	0	0	0	0	0	0	0	0	0	0	0	0	0	0	0	0	0	0	0	0	0	0	
DISTRICT/TYPE		9	9	0	0	0	0	0	0	0	0	0	0	0	1	1	1	1	1	1	1	1	1	1	1	
		8	9	0	1	2	3	4	5	6	7	8	9	0	1	2	3	4	5	6	7	8	9	0	1	2
<b>*SCHOOL DISTRICTS*</b>																										
#20 (QUEETS/CLEARWATER)	BOND																									
	EP&O	[*]	[*]	[*]	[*]	[*]	[*]	[*]	[*]	[*]	[*]	[*]	[*]	[*]	[*]	[*]	[*]	[*]	[*]	[*]	[*]	[*]	[*]	[*]	[*]	[*]
#46 (BRINNON)	BOND																									
	EP&O	[*]	[*]	[*]	[*]	[*]	[*]	[*]	[*]	[*]	[*]	[*]	[*]	[*]	[*]	[*]	[*]	[*]	[*]	[*]	[*]	[*]	[*]	[*]	[*]	[*]
#48 (QUILCENE)	(‘98) BOND																									
	(‘20) CAPITAL PROJECTS	S	*	*	*	*	*	*	*	*	*	*	*	*	*	*	*	*	*	*	*	*	E			
	EP&O	[*]	[*]	[*]	[*]	[*]	[*]	[*]	[*]	[*]	[*]	[*]	[*]	[*]	[*]	[*]	[*]	[*]	[*]	[*]	[*]	[*]	[*]	[*]	[*]	
#49 (CHIMACUM)	(18) CAPITAL PROJECTS																									
	EP&O	[*]	[*]	[*]	[*]	[*]	[*]	[*]	[*]	[*]	[*]	[*]	[*]	[*]	[*]	[*]	[*]	[*]	[*]	[*]	[*]	[*]	[*]	[*]	[*]	
#50 (PT TOWNSEND)	(‘16) BOND																									
	(‘19) CAPITAL PROJECTS																									
	EP&O	[*]	[*]	[*]	[*]	[*]	[*]	[*]	[*]	[*]	[*]	[*]	[*]	[*]	[*]	[*]	[*]	[*]	[*]	[*]	[*]	[*]	[*]	[*]	[*]	
#323 (SEQUIM)	(‘17) CAPITAL PROJECTS																									
	EP&O	[*]	[*]	[*]	[*]	[*]	[*]	[*]	[*]	[*]	[*]	[*]	[*]	[*]	[*]	[*]	[*]	[*]	[*]	[*]	[*]	[*]	[*]	[*]	[*]	
#402 (QUILLAYUTE)	(‘09) BOND																									
	EP&O	[*]	[*]	[*]	[*]	[*]	[*]	[*]	[*]	[*]	[*]	[*]	[*]	[*]	[*]	[*]	[*]	[*]	[*]	[*]	[*]	[*]	[*]	[*]	[*]	
<b>*FIRE DISTRICTS*</b>																										
#1 (CHIM./ KALA PT/ CAPE GEO)	REGULAR LEVY	P	*	*	*	*	*	*	*	*	*	*	*	*	*	*	*	*	*	*	*	*	*	*	*	*
	E.M.S. LEVY	*	*	*	E	P	*	*	*	*	*	*	*	*	*	*	*	*	*	*	*	*	*	*	*	*
#2 (QUILCENE)	REGULAR LEVY	P	*	*	*	*	*	*	*	*	*	*	*	*	*	*	*	*	*	*	*	*	*	*	*	*
	E.M.S. LEVY	*	*	*	*	*	*	*	*	*	*	*	*	*	*	*	*	*	*	*	*	S	*	*	*	E
#3 (PORT LUDLOW)	REGULAR LEVY	P	LL	*	*	*	*	*	*	*	*	*	*	*	*	*	*	*	*	*	*	*	*	*	*	*
	E.M.S. LEVY	*	*	*	E	P	*	*	*	*	*	*	*	*	*	*	*	*	*	*	*	*	*	*	*	*
	M&O																									
#4 (BRINNON)	(‘19) BOND																									
	REGULAR LEVY	P	*	*	*	*	*	*	*	*	*	*	*	*	*	*	*	*	*	*	*	*	S	*	*	*
	E.M.S. LEVY	*	*	*	*	*	*	*	*	*	*	*	*	*	*	*	*	*	*	*	*	S	*	*	*	*
#5 (DISCOVERY BAY)	REGULAR LEVY	P	*	*	*	*	*	*	*	*	*	*	*	*	*	*	*	*	*	*	*	*	*	*	*	*
	E.M.S. LEVY	*	*	E	S	*	*	*	*	E	P	*	*	*	*	*	*	*	*	*	*	*	*	*	*	*
	(‘16) BOND																									
#7 (CLEARWATER)	REGULAR LEVY	P	*	*	*	*	*	*	*	*	*	*	*	*	*	*	*	*	*	*	*	*	*	*	*	*
#8 CLALLAM-JEFFERSON (GARDINER)	REGULAR LEVY																									
	E.M.S. LEVY																									
#9 CLALLAM-JEFFERSON (FORKS)	REGULAR LEVY																									
<b>*HOSPITAL*</b>																										
#2 (EAST END)	(‘04) ADMIN BOND																									
<b>*LIBRARY*</b>																										
	REGULAR LEVY	P	*	*	*	*	*	*	*	*	*	*	*	*	*	*	*	*	*	*	*	*	*	*	*	*
<b>*CITY*</b>																										
	REGULAR LEVY	P	*	*	*	*	*	*	*	*	*	*	*	*	*	*	*	*	*	*	*	*	*	*	*	*
	E.M.S. LEVY	*	E	P	*	*	*	*	*	*	*	*	*	*	*	*	*	*	*	*	*	*	*	*	*	*
	LIBRARY LID LIFT																									
	FIRE LID LIFT																									
	MTN VIEW																									
<b>*PARK &amp; RECREATION*</b>																										
#1 (COYLE)	REGULAR LEVY																									
<b>*PORT*</b>																										
	IDD LEVY																									

S = START (1ST YEAR OF LEVY)  
 E = END (LAST HOSP OF LEVY)      LL= LID LIFT      CP = CAPITAL PROJECTS LEVY      P=PERMANENT      FIRE #1 & 6 MERGED 11/6/05

**JEFFERSON COUNTY 2021 TAX LEVY RATES**

TAX CODE	TAXING DISTRICT	FULL LEVY RATE /\$1000	SENIOR LEVY RATE/\$1000
110	C-50H2F1E1	10.0364993962	6.7175563271
101	1-50H2L1	8.5763155486	5.3333698985
102	1-50E1H2L1	9.0341800246	5.7912343745
103	1-50E5H2L1	9.4698802816	5.8333698985
106	1-50E8H2L1	9.0763155486	5.8333698985
107	1-50E8H2C3L1	9.1247850166	5.8818393665
111	1-50F1E1H2L1	10.1106979599	6.8677523098
119	1-50F1E1H2L1 FARM	7.1474778883	4.9412416003
151	1-50F5E5H2L1	10.7635861346	7.1270757515
181	1-50F8E8H2C3L1	10.4705309534	7.2275853033
201	1-49H2L1	7.8166827290	5.3333698985
202	1-49E1H2L1	8.2745472050	5.7912343745
203	1-49E3H2L1	8.2906469905	5.8073341600
205	1-49E2H2L1P1	8.3990125296	5.9156996991
206	1-49E2H2L1	8.2585475596	5.7752347291
211	1-49F1E1H2L1	9.3510651403	6.8677523098
219	1-49F1E1H2L1 FARM	6.3878450687	4.9412416003
221	1-49F2E2H2L1	9.3803469522	6.8970341217
222	1-49F2E2H2L1P1	9.5208119222	7.0374990917
231	1-49F3E3H2L1	9.6172454874	7.1339326569
232	1-49F3E3W1H2L1	9.6172454874	7.1339326569
300	1-48H2C2L1Z2	9.8110853198	5.3697804342
301	1-48E2H2C2L1	10.2529501504	5.8116452648
302	1-48E2H2C2L1P1	10.3934151204	5.9521102348
303	1-48E2H2C2L1Z2	10.2529501504	5.8116452648
304	1-48E2H2C2L1Z1	10.2529501504	5.8116452648
305	1-48E5H2C2L1	10.7046500528	5.8697804342
306	1-48E3H2C2L1P1	10.4255145513	5.9842096657
307	1-48E2H2C2L1Z3	10.2529501504	5.8116452648
308	1-48H2C2L1	9.8110853198	5.3697804342
309	1-48H2C2L1Z3	9.8110853198	5.3697804342
320	1-48F2E2H2C2L1Z2	11.3747495430	6.9334446574
321	1-48F2E2H2C2L1	11.3747495430	6.9334446574
323	1-48F2E2H2C2L1P1	11.5152145130	7.0739096274
324	1-48F2E2H2C2L1Z3	11.3747495430	6.9334446574
329	1-48F2E2H2C2L1 FARM	8.4115294714	5.0069339479
331	1-48F3E3H2C2L1P1	11.7521130482	7.3108081626
351	1-48F5E5H2C2L1	11.9983559058	7.1634862872
401	1-46E4H2C1L1	8.0602529654	5.7809886673
402	1-46E4H2C1L1Z1	8.0602529654	5.7809886673
403	1-46E4H2C1L1Z2	8.0602529654	5.7809886673
404	1-46E4H2L1	8.0602529654	5.7809886673
405	1-46E4H2L1Z1	8.0602529654	5.7809886673
406	1-46E4H2L1Z2	8.0602529654	5.7809886673
440	1-46F4E4H2C1L1Z1	9.2368358854	6.9575715873
441	1-46F4E4H2C1L1	9.2368358854	6.9575715873
442	1-46F4E4W2H2C1L1	9.2368358854	6.9575715873
443	1-46F4E4H2C1L1Z2	9.2368358854	6.9575715873
444	1-46F4E4H2L1	9.2368358854	6.9575715873
445	1-46F4E4H2L1Z1	9.2368358854	6.9575715873
446	1-46F4E4H2L1Z2	9.2368358854	6.9575715873
501	1-20L1	8.0381787106	5.2567660583
502	1-20H1L1	8.7288000746	5.9473874223
571	1-20F7H1L1	9.1220787841	6.3406661318
601	1-402H1L1	10.1948159681	5.9473874223
691	1-402F9H1L1	10.8723432711	6.6249147253
703	1-323E8H2C3L1	8.1441667768	5.8818393665
781	1-323F8E8H2C3L1	9.4899127136	7.2275853033



**JEFFERSON COUNTY 2020/2021 LEVY RATE COMPARISONS**

	TAX CODE	TAXING DISTRICT	LEVY RATE /\$1000					
			2020 FULL	2021 FULL	%DIFF.	2020 SENIOR	2021 SENIOR	%DIFF.
City SD #50 (Outside Port Townsend)	110	C-50H2F1E1	10.2950976097	10.0364993962	-2.5%	6.8382419684	6.7175563271	-1.8%
	101	1-50H2L1	8.7548348109	8.5763155486	-2.0%	5.3800260594	5.3333698985	-0.9%
	102	1-50E1H2L1	9.2372777542	9.0341800246	-2.2%	5.8624690027	5.7912343745	-1.2%
	103	1-50E5H2L1	9.6164626113	9.4698802816	-1.5%	5.8800260594	5.8333698985	-0.8%
	106	1-50E8H2L1	9.1805457440	9.0763155486	-1.1%	5.8057369925	5.8333698985	0.5%
	107	1-50E8H2C3L1	9.2318916077	9.1247850166	-1.2%	5.8570828562	5.8818393665	0.4%
	111	1-50F1E1H2L1	10.3716243065	10.1106979599	-2.5%	6.9968155550	6.8677523098	-1.8%
	119	1-50F1E1H2L1 FARM	7.4228030040	7.1474778883	-3.7%	5.0799381380	4.9412416003	-2.7%
	151	1-50F5E5H2L1	10.9435659274	10.7635861346	-1.6%	7.2071293755	7.1270757515	-1.1%
	181	1-50F8E8H2C3L1	10.6575162079	10.4705309534	-1.8%	7.2827074564	7.2275853033	-0.8%
SD #49 Chimacum	201	1-49H2L1	8.0158496864	7.8166827290	-2.5%	5.3800260594	5.3333698985	-0.9%
	202	1-49E1H2L1	8.4982926297	8.2745472050	-2.6%	5.8624690027	5.7912343745	-1.2%
	203	1-49E3H2L1	8.5158496864	8.2906469905	-2.6%	5.8800260594	5.8073341600	-1.2%
	205	1-49E2H2L1P1	8.6189512922	8.3990125296	-2.6%	5.9831276652	5.9156996991	-1.1%
	206	1-49E2H2L1	8.4715371986	8.2585475596	-2.5%	5.8357135716	5.752347291	-1.0%
	211	1-49F1E1H2L1	9.6326391820	9.3510651403	-2.9%	6.9968155550	6.8677523098	-1.8%
	219	1-49F1E1H2L1 FARM	6.6838178795	6.3878450687	-4.4%	5.0799381380	4.9412416003	-2.7%
	221	1-49F2E2H2L1	9.6288479968	9.3803469522	-2.6%	6.9930243698	6.8970341217	-1.4%
	222	1-49F2E2H2L1P1	9.7762620904	9.5208119222	-2.6%	7.1404384634	7.0374990917	-1.4%
	231	1-49F3E3H2L1	9.9474280683	9.6172454874	-3.3%	7.3116044413	7.1339326569	-2.4%
SD #48 Quilcene	232	1-49F3E3W1H2L1	9.9474280683	9.6172454874	-3.3%	7.3116044413	7.1339326569	-2.4%
	300	1-48H2C2L1Z2	7.9023236516	9.8110853198	24.2%	5.4179507379	5.3697804342	-0.9%
	301	1-48E2H2C2L1	8.3580111638	10.2529501504	22.7%	5.8736382501	5.8116452648	-1.1%
	302	1-48E2H2C2L1P1	8.5054252574	10.3934151204	22.2%	6.0210523437	5.9521102348	-1.1%
	303	1-48E2H2C2L1Z2	8.3580111638	10.2529501504	22.7%	5.8736382501	5.8116452648	-1.1%
	304	1-48E2H2C2L1Z1	8.3580111638	10.2529501504	22.7%	5.8736382501	5.8116452648	-1.1%
	305	1-48E5H2C2L1	8.7639514520	10.7046500528	22.1%	5.9179507379	5.8697804342	-0.8%
	306	1-48E3H2C2L1P1	8.5497377452	10.4255145513	21.9%	6.0653648315	5.9842096657	-1.3%
	307	1-48E2H2C2L1Z3	8.3580111638	10.2529501504	22.7%	5.8736382501	5.8116452648	-1.1%
	308	1-48H2C2L1	7.9023236516	9.8110853198	24.2%	5.4179507379	5.3697804342	-0.9%
SD #46 Brinnon	309	1-48H2C2L1Z3	7.9023236516	9.8110853198	24.2%	5.4179507379	5.3697804342	-0.9%
	320	1-48F2E2H2C2L1Z2	9.5153219620	11.3747495430	19.5%	7.0309490483	6.9334446574	-1.4%
	321	1-48F2E2H2C2L1	9.5153219620	11.3747495430	19.5%	7.0309490483	6.9334446574	-1.4%
	323	1-48F2E2H2C2L1P1	9.6627360556	11.5152145130	19.2%	7.1783631419	7.0739096274	-1.5%
	324	1-48F2E2H2C2L1Z3	9.5153219620	11.3747495430	19.5%	7.0309490483	6.9334446574	-1.4%
	329	1-48F2E2H2C2L1 FARM	6.5665006595	8.4115294714	28.1%	5.1140716313	5.0069339479	-2.1%
	331	1-48F3E3H2C2L1P1	9.9813161271	11.7521130482	17.7%	7.4969432134	7.3108081626	-2.5%
	351	1-48F5E5H2C2L1	10.0910547681	11.9983559058	18.9%	7.2450540540	7.1634862872	-1.1%
	401	1-46E4H2C1L1	8.1933134094	8.0602529654	-1.6%	5.8595741463	5.7809886673	-1.3%
	402	1-46E4H2C1L1Z1	8.1933134094	8.0602529654	-1.6%	5.8595741463	5.7809886673	-1.3%
West End	403	1-46E4H2C1L1Z2	8.1933134094	8.0602529654	-1.6%	5.8595741463	5.7809886673	-1.3%
	404	1-46E4H2L1	8.1763326180	8.0602529654	-1.4%	5.8425933549	5.7809886673	-1.1%
	405	1-46E4H2L1Z1	8.1763326180	8.0602529654	-1.4%	5.8425933549	5.7809886673	-1.1%
	406	1-46E4H2L1Z2	8.1763326180	8.0602529654	-1.4%	5.8425933549	5.7809886673	-1.1%
	440	1-46F4E4H2C1L1Z1	9.3945704561	9.2368358854	-1.7%	7.0608311930	6.9575715873	-1.5%
	441	1-46F4E4H2C1L1	9.3945704561	9.2368358854	-1.7%	7.0608311930	6.9575715873	-1.5%
	442	1-46F4E4W2H2C1L1	9.3945704561	9.2368358854	-1.7%	7.0608311930	6.9575715873	-1.5%
	443	1-46F4E4H2C1L1Z2	9.3945704561	9.2368358854	-1.7%	7.0608311930	6.9575715873	-1.5%
	444	1-46F4E4H2L1	9.3775896647	9.2368358854	-1.5%	7.0438504016	6.9575715873	-1.2%
	445	1-46F4E4H2L1Z1	9.3775896647	9.2368358854	-1.5%	7.0438504016	6.9575715873	-1.2%
Gardiner	446	1-46F4E4H2L1Z2	9.3775896647	9.2368358854	-1.5%	7.0438504016	6.9575715873	-1.2%
	501	1-20L1	7.5906974435	8.0381787106	5.9%	5.2991893758	5.2567660583	-0.8%
	502	1-20H1L1	8.3399001659	8.7288000746	4.7%	6.0483920982	5.9473874223	-1.7%
	571	1-20F7H1L1	8.8837228478	9.1220787841	2.7%	6.5922147801	6.3406661318	-3.8%
Gardiner	601	1-402H1L1	10.4677691234	10.1948159681	-2.6%	6.0483920982	5.9473874223	-1.7%
	691	1-402F9H1L1	11.2280774674	10.8723432711	-3.2%	6.8087004422	6.6249147253	-2.7%
	703	1-323E8H2C3L1	8.8467965636	8.1441667768	-7.9%	5.8570828562	5.8818393665	0.4%
	781	1-323F8E8H2C3L1	10.2724211638	9.4899127136	-7.6%	7.2827074564	7.2275853033	-0.8%

## 2021 BREAKDOWN OF TAXING DISTRICTS:

STATE LEVY (SCHOOL): Part 1	1.9265107095	SCHOOL DIST # 20: EP&O	1.7447032902
Part 2	1.0367093621	SCHOOL DIST # 46: EP&O	0.8060898248
STATE Total:	<b>2.9632200716</b>	SCHOOL DIST # 48: Capital Project	1.9383985843
		SCHOOL DIST # 48: EP&O	1.4661969392
COUNTY Current Expense	1.2896268949	SCHOOL DIST # 49: Capital Project	0.5625698479
- Mental Health	0.0074401029	SCHOOL DIST # 49: EP&O	0.8840336205
- Development Disabilities	0.0074401029	SCHOOL DIST # 50: Bond	0.8390402507
- Veteran's Relief	0.0075337419	SCHOOL DIST # 50: Capital Project	0.3780186775
COUNTY Total:	<b>1.3120408426</b>	SCHOOL DIST # 50: EP&O	0.9891773598
		SCHOOL DIST #323: EP&O	1.2256180482
COUNTY Conservation Futures	0.0393432240	SCHOOL DIST #402: Bond	1.9266660979
		SCHOOL DIST #402: EP&O	1.2840530858
COUNTY ROADS: General	0.9010230255		
COUNTY ROADS: Diversion to C.E.	0.1623996302		
COUNTY ROADS Total:	<b>1.0634226557</b>	FIRE DIST #1: General	1.0765179353
		FIRE DIST #2: General	1.1217993926
CITY OF P.T.: General	0.7583730362	FIRE DIST #3: General	1.3265984969
CITY OF P.T.: Library LID Lift	0.5662785742	FIRE DIST #4: General	1.1765829200
CITY OF P.T. Total:	<b>1.3246516104</b>	FIRE DIST #4: Bond	0.4364651112
		FIRE DIST #5: General	1.2937058530
CITY OF P.T.: Mt. View Bond	0.0759974190	FIRE DIST #5: Bond	0.3935647330
		FIRE DIST #7: General	0.3932787095
CEMETERY DIST #1: General	0.0000000000	CLALL-JEFF FIRE DIST #8: General	1.3457459368
CEMETERY DIST #2: General	0.0364105357	CLALL-JEFF FIRE DIST #9: General	0.6775273030
CEMETERY DIST #3: General	0.0484694680		
LIBRARY DIST #1: General	0.4114249374	FIRE DIST #1: E.M.S.	0.4578644760
		FIRE DIST #2: E.M.S.	0.4418648306
HOSPITAL DIST #1: General	0.6906213640	FIRE DIST #3: E.M.S.	0.4739642615
		FIRE DIST #4: E.M.S.	0.4476187688
HOSPITAL DIST #2: General	0.0423201433	FIRE DIST #5: E.M.S.	0.5000000000
HOSPITAL DIST #2: 2004 Admin Bond	0.0342836969	CLALL-JEFF FIRE DIST #8: E.M.S.	0.5000000000
HOSPITAL #2 Total:	<b>0.0766038402</b>		
PARK & REC DIST #1: General	0.1404649700	PORT OF P.T.: General	0.1620052428
		PORT OF P.T.: IDD	0.2535677975
P.U.D. #1: General	0.0884506488		



**JEFFERSON COUNTY COMPOSITE LEVY RATES FOR 2021**

TAX CODE AREA	TAXING DISTRICTS														FULL LEVY TOTAL
	COUNTY	CONFERENCE	PORTRAIT	PUD	COOPERATION	CITY	STATE LEVY	SCHOOL	FIRE	EMS	HOSPITAL	CEMETERY	LIBRARY	PARK	
	Y	E	T	D	S	Y	LEVY	SCHOOL	E	S	L	Y	Y	K	
110	1.3120408426	0.0393432240	0.4155730403	0.0884506488		1.4006490294	1.9265107095 1.0367093621	S.D.#50 2.2062362880	F.D.#1 1.0765179353	EMS #1 0.4578644760	H.D.#2 0.0766038402				10.0364993962
101	1.3120408426	0.0393432240	0.4155730403	0.0884506488	1.0634226557		1.9265107095 1.0367093621	S.D.#50 2.2062362880			H.D.#2 0.0766038402		L.D.#1 0.4114249374		8.5763155486
102	1.3120408426	0.0393432240	0.4155730403	0.0884506488	1.0634226557		1.9265107095 1.0367093621	S.D.#50 2.2062362880		EMS #1 0.4578644760	H.D.#2 0.0766038402		L.D.#1 0.4114249374		9.0341800246
103	1.3120408426	0.0393432240	0.4155730403	0.0884506488	1.0634226557		1.9265107095 1.0367093621	S.D.#50 2.2062362880	F.D.#5 BOND 0.3935647330	EMS #5 0.5000000000	H.D.#2 0.0766038402		L.D.#1 0.4114249374		9.4698802816
106	1.3120408426	0.0393432240	0.4155730403	0.0884506488	1.0634226557		1.9265107095 1.0367093621	S.D.#50 2.2062362880		EMS #8 0.5000000000	H.D.#2 0.0766038402		L.D.#1 0.4114249374		9.0763155486
107	1.3120408426	0.0393432240	0.4155730403	0.0884506488	1.0634226557		1.9265107095 1.0367093621	S.D.#50 2.2062362880		EMS #8 0.5000000000	H.D.#2 0.0766038402	C.D.#3 0.0484694680	L.D.#1 0.4114249374		9.1247850166
111	1.3120408426	0.0393432240	0.4155730403	0.0884506488	1.0634226557		1.9265107095 1.0367093621	S.D.#50 2.2062362880	F.D.#1 1.0765179353	EMS #1 0.4578644760	H.D.#2 0.0766038402		L.D.#1 0.4114249374		10.1106979599
119	1.3120408426	0.0393432240	0.4155730403	0.0884506488	1.0634226557			S.D.#50 2.2062362880	F.D.#1 1.0765179353	EMS #1 0.4578644760	H.D.#2 0.0766038402		L.D.#1 0.4114249374		7.1474778883
151	1.3120408426	0.0393432240	0.4155730403	0.0884506488	1.0634226557		1.9265107095 1.0367093621	S.D.#50 2.2062362880	F.D.#5 1.6872705860	EMS #5 0.5000000000	H.D.#2 0.0766038402		L.D.#1 0.4114249374		10.7635861346
181	1.3120408426	0.0393432240	0.4155730403	0.0884506488	1.0634226557		1.9265107095 1.0367093621	S.D.#50 2.2062362880	F.D.# 8 1.3457459368	EMS #8 0.5000000000	H.D.#2 0.0766038402	C.D.#3 0.0484694680	L.D.#1 0.4114249374		10.4705309534
201	1.3120408426	0.0393432240	0.4155730403	0.0884506488	1.0634226557		1.9265107095 1.0367093621	S.D.#49 1.4466034684			H.D.#2 0.0766038402		L.D.#1 0.4114249374		7.8166827290
202	1.3120408426	0.0393432240	0.4155730403	0.0884506488	1.0634226557		1.9265107095 1.0367093621	S.D.#49 1.4466034684		EMS #1 0.4578644760	H.D.#2 0.0766038402		L.D.#1 0.4114249374		8.2745472050
203	1.3120408426	0.0393432240	0.4155730403	0.0884506488	1.0634226557		1.9265107095 1.0367093621	S.D.#49 1.4466034684		EMS #3 0.4739642615	H.D.#2 0.0766038402		L.D.#1 0.4114249374		8.2906469905
205	1.3120408426	0.0393432240	0.4155730403	0.0884506488	1.0634226557		1.9265107095 1.0367093621	S.D.#49 1.4466034684		EMS #2 0.4418648306	H.D.#2 0.0766038402		L.D.#1 0.4114249374	P.&R.#1 0.1404649700	8.3990125296
206	1.3120408426	0.0393432240	0.4155730403	0.0884506488	1.0634226557		1.9265107095 1.0367093621	S.D.#49 1.4466034684		EMS #2 0.4418648306	H.D.#2 0.0766038402		L.D.#1 0.4114249374		8.2585475596
211	1.3120408426	0.0393432240	0.4155730403	0.0884506488	1.0634226557		1.9265107095 1.0367093621	S.D.#49 1.4466034684	F.D.#1 1.0765179353	EMS #1 0.4578644760	H.D.#2 0.0766038402		L.D.#1 0.4114249374		9.3510651403
219	1.3120408426	0.0393432240	0.4155730403	0.0884506488	1.0634226557			S.D.#49 1.4466034684	F.D.#1 1.0765179353	EMS #1 0.4578644760	H.D.#2 0.0766038402		L.D.#1 0.4114249374		6.3878450687
221	1.3120408426	0.0393432240	0.4155730403	0.0884506488	1.0634226557		1.9265107095 1.0367093621	S.D.#49 1.4466034684	F.D.#2 1.1217993926	EMS #2 0.4418648306	H.D.#2 0.0766038402		L.D.#1 0.4114249374		9.3803469522
222	1.3120408426	0.0393432240	0.4155730403	0.0884506488	1.0634226557		1.9265107095 1.0367093621	S.D.#49 1.4466034684	F.D.#2 1.1217993926	EMS #2 0.4418648306	H.D.#2 0.0766038402		L.D.#1 0.4114249374	P.&R.#1 0.1404649700	9.5208119222
231	1.3120408426	0.0393432240	0.4155730403	0.0884506488	1.0634226557		1.9265107095 1.0367093621	S.D.#49 1.4466034684	F.D.#3 1.3265984969	EMS #3 0.4739642615	H.D.#2 0.0766038402		L.D.#1 0.4114249374		9.6172454874

**JEFFERSON COUNTY COMPOSITE LEVY RATES FOR 2021 (continued)**

TAX C O D E  A R E A	T A X I N G   D I S T R I C T S														F U L L  L E V Y  T O T A L
	C O U N T Y	C O N S U M E R S	P O R T	P U D	C O R O A D S	C I T Y	S T A T E	L O C A L	F I R E	E M S	H O S P I T A L	C E M E T E R Y	L I B R A R Y	P A R K	
	SCHOOL	SCHOOL	F.D.#3	EMS #3	H.D.#2										
<b>232</b>	1.3120408426	0.0393432240	0.4155730403	0.0884506488	1.0634226557	1.9265107095 1.0367093621	S.D.#49 1.4466034684	F.D.#3 1.3265984969	EMS #3 0.4739642615	H.D.#2 0.0766038402		L.D.#1 0.4114249374			<b>9.6172454874</b>
<b>300</b>	1.3120408426	0.0393432240	0.4155730403	0.0884506488	1.0634226557	1.9265107095 1.0367093621	S.D.#48 3.4045955235			H.D.#2 0.0766038402	C.D.#2 0.0364105357	L.D.#1 0.4114249374			<b>9.8110853198</b>
<b>301</b>	1.3120408426	0.0393432240	0.4155730403	0.0884506488	1.0634226557	1.9265107095 1.0367093621	S.D.#48 3.4045955235		EMS #2 0.4418648306	H.D.#2 0.0766038402	C.D.#2 0.0364105357	L.D.#1 0.4114249374			<b>10.2529501504</b>
<b>302</b>	1.3120408426	0.0393432240	0.4155730403	0.0884506488	1.0634226557	1.9265107095 1.0367093621	S.D.#48 3.4045955235		EMS #2 0.4418648306	H.D.#2 0.0766038402	C.D.#2 0.0364105357	L.D.#1 0.4114249374	P.&R.#1 0.1404649700		<b>10.3934151204</b>
<b>303</b>	1.3120408426	0.0393432240	0.4155730403	0.0884506488	1.0634226557	1.9265107095 1.0367093621	S.D.#48 3.4045955235		EMS #2 0.4418648306	H.D.#2 0.0766038402	C.D.#2 0.0364105357	L.D.#1 0.4114249374			<b>10.2529501504</b>
<b>304</b>	1.3120408426	0.0393432240	0.4155730403	0.0884506488	1.0634226557	1.9265107095 1.0367093621	S.D.#48 3.4045955235		EMS #2 0.4418648306	H.D.#2 0.0766038402	C.D.#2 0.0364105357	L.D.#1 0.4114249374			<b>10.2529501504</b>
<b>305</b>	1.3120408426	0.0393432240	0.4155730403	0.0884506488	1.0634226557	1.9265107095 1.0367093621	S.D.#48 3.4045955235	F.D.#5 BOND 0.3935647330	EMS #5 0.5000000000	H.D.#2 0.0766038402	C.D.#2 0.0364105357	L.D.#1 0.4114249374			<b>10.7046500528</b>
<b>306</b>	1.3120408426	0.0393432240	0.4155730403	0.0884506488	1.0634226557	1.9265107095 1.0367093621	S.D.#48 3.4045955235		EMS #3 0.4739642615	H.D.#2 0.0766038402	C.D.#2 0.0364105357	L.D.#1 0.4114249374	P.&R.#1 0.1404649700		<b>10.4255145513</b>
<b>307</b>	1.3120408426	0.0393432240	0.4155730403	0.0884506488	1.0634226557	1.9265107095 1.0367093621	S.D.#48 3.4045955235		EMS #2 0.4418648306	H.D.#2 0.0766038402	C.D.#2 0.0364105357	L.D.#1 0.4114249374			<b>10.2529501504</b>
<b>308</b>	1.3120408426	0.0393432240	0.4155730403	0.0884506488	1.0634226557	1.9265107095 1.0367093621	S.D.#48 3.4045955235			H.D.#2 0.0766038402	C.D.#2 0.0364105357	L.D.#1 0.4114249374			<b>9.8110853198</b>
<b>309</b>	1.3120408426	0.0393432240	0.4155730403	0.0884506488	1.0634226557	1.9265107095 1.0367093621	S.D.#48 3.4045955235			H.D.#2 0.0766038402	C.D.#2 0.0364105357	L.D.#1 0.4114249374			<b>9.8110853198</b>
<b>320</b>	1.3120408426	0.0393432240	0.4155730403	0.0884506488	1.0634226557	1.9265107095 1.0367093621	S.D.#48 3.4045955235	F.D.#2 1.1217993926	EMS #2 0.4418648306	H.D.#2 0.0766038402	C.D.#2 0.0364105357	L.D.#1 0.4114249374			<b>11.3747495430</b>
<b>321</b>	1.3120408426	0.0393432240	0.4155730403	0.0884506488	1.0634226557	1.9265107095 1.0367093621	S.D.#48 3.4045955235	F.D.#2 1.1217993926	EMS #2 0.4418648306	H.D.#2 0.0766038402	C.D.#2 0.0364105357	L.D.#1 0.4114249374			<b>11.3747495430</b>
<b>323</b>	1.3120408426	0.0393432240	0.4155730403	0.0884506488	1.0634226557	1.9265107095 1.0367093621	S.D.#48 3.4045955235	F.D.#2 1.1217993926	EMS #2 0.4418648306	H.D.#2 0.0766038402	C.D.#2 0.0364105357	L.D.#1 0.4114249374	P.&R.#1 0.1404649700		<b>11.5152145130</b>
<b>324</b>	1.3120408426	0.0393432240	0.4155730403	0.0884506488	1.0634226557	1.9265107095 1.0367093621	S.D.#48 3.4045955235	F.D.#2 1.1217993926	EMS #2 0.4418648306	H.D.#2 0.0766038402	C.D.#2 0.0364105357	L.D.#1 0.4114249374			<b>11.3747495430</b>
<b>329</b>	1.3120408426	0.0393432240	0.4155730403	0.0884506488	1.0634226557		S.D.#48 3.4045955235	F.D.#2 1.1217993926	EMS #2 0.4418648306	H.D.#2 0.0766038402	C.D.#2 0.0364105357	L.D.#1 0.4114249374			<b>8.4115294714</b>
<b>331</b>	1.3120408426	0.0393432240	0.4155730403	0.0884506488	1.0634226557	1.9265107095 1.0367093621	S.D.#48 3.4045955235	F.D.#3 1.3265984969	EMS #3 0.4739642615	H.D.#2 0.0766038402	C.D.#2 0.0364105357	L.D.#1 0.4114249374	P.&R.#1 0.1404649700		<b>11.7521130482</b>
<b>351</b>	1.3120408426	0.0393432240	0.4155730403	0.0884506488	1.0634226557	1.9265107095 1.0367093621	S.D.#48 3.4045955235	F.D.#5 1.6872705860	EMS #5 0.5000000000	H.D.#2 0.0766038402	C.D.#2 0.0364105357	L.D.#1 0.4114249374			<b>11.9983559058</b>
<b>401</b>	1.3120408426	0.0393432240	0.4155730403	0.0884506488	1.0634226557	1.9265107095 1.0367093621	S.D.#46 0.8060898248	F.D.#4 BOND 0.4364651112	EMS #4 0.4476187688	H.D.#2 0.0766038402	C.D.#1 0.0000000000	L.D.#1 0.4114249374			<b>8.0602529654</b>
<b>402</b>	1.3120408426	0.0393432240	0.4155730403	0.0884506488	1.0634226557	1.9265107095 1.0367093621	S.D.#46 0.8060898248	F.D.#4 BOND 0.4364651112	EMS #4 0.4476187688	H.D.#2 0.0766038402	C.D.#1 0.0000000000	L.D.#1 0.4114249374			<b>8.0602529654</b>
<b>403</b>	1.3120408426	0.0393432240	0.4155730403	0.0884506488	1.0634226557	1.9265107095 1.0367093621	S.D.#46 0.8060898248	F.D.#4 BOND 0.4364651112	EMS #4 0.4476187688	H.D.#2 0.0766038402	C.D.#1 0.0000000000	L.D.#1 0.4114249374			<b>8.0602529654</b>

**JEFFERSON COUNTY COMPOSITE LEVY RATES FOR 2021 (continued)**

TAX C O D E  A R E A	T A X I N G    D I S T R I C T S														F U L L  L E V Y  T O T A L
	C O U N T Y	C O N T R I B U T I O N	P O R T	P U D	C O R O A D S	C I T Y	S T A T E	L O C A L	F I R E	E M S	H O S P I T A L	C E M E T E R Y	L I B R A R Y	P A R K	
							SCHOOL	SCHOOL							
404	1.3120408426	0.0393432240	0.4155730403	0.0884506488	1.0634226557	1.9265107095	S.D.#46	F.D.#4 BOND	EMS #4	H.D.#2			L.D.#1	8.0602529654	
						1.0367093621	0.8060898248	0.4364651112	0.4476187688	0.0766038402	0.4114249374				
405	1.3120408426	0.0393432240	0.4155730403	0.0884506488	1.0634226557	1.9265107095	S.D.#46	F.D.#4 BOND	EMS #4	H.D.#2			L.D.#1	8.0602529654	
						1.0367093621	0.8060898248	0.4364651112	0.4476187688	0.0766038402	0.4114249374				
406	1.3120408426	0.0393432240	0.4155730403	0.0884506488	1.0634226557	1.9265107095	S.D.#46	F.D.#4 BOND	EMS #4	H.D.#2			L.D.#1	8.0602529654	
						1.0367093621	0.8060898248	0.4364651112	0.4476187688	0.0766038402	0.4114249374				
440	1.3120408426	0.0393432240	0.4155730403	0.0884506488	1.0634226557	1.9265107095	S.D.#46	F.D.#4	EMS #4	H.D.#2	C.D.#1		L.D.#1	9.2368358854	
						1.0367093621	0.8060898248	1.6130480312	0.4476187688	0.0766038402	0.0000000000	0.4114249374			
441	1.3120408426	0.0393432240	0.4155730403	0.0884506488	1.0634226557	1.9265107095	S.D.#46	F.D.#4	EMS #4	H.D.#2	C.D.#1		L.D.#1	9.2368358854	
						1.0367093621	0.8060898248	1.6130480312	0.4476187688	0.0766038402	0.0000000000	0.4114249374			
442	1.3120408426	0.0393432240	0.4155730403	0.0884506488	1.0634226557	1.9265107095	S.D.#46	F.D.#4	EMS #4	H.D.#2	C.D.#1		L.D.#1	9.2368358854	
						1.0367093621	0.8060898248	1.6130480312	0.4476187688	0.0766038402	0.0000000000	0.4114249374			
443	1.3120408426	0.0393432240	0.4155730403	0.0884506488	1.0634226557	1.9265107095	S.D.#46	F.D.#4	EMS #4	H.D.#2	C.D.#1		L.D.#1	9.2368358854	
						1.0367093621	0.8060898248	1.6130480312	0.4476187688	0.0766038402	0.0000000000	0.4114249374			
444	1.3120408426	0.0393432240	0.4155730403	0.0884506488	1.0634226557	1.9265107095	S.D.#46	F.D.#4	EMS #4	H.D.#2			L.D.#1	9.2368358854	
						1.0367093621	0.8060898248	1.6130480312	0.4476187688	0.0766038402	0.4114249374				
445	1.3120408426	0.0393432240	0.4155730403	0.0884506488	1.0634226557	1.9265107095	S.D.#46	F.D.#4	EMS #4	H.D.#2			L.D.#1	9.2368358854	
						1.0367093621	0.8060898248	1.6130480312	0.4476187688	0.0766038402	0.4114249374				
446	1.3120408426	0.0393432240	0.4155730403	0.0884506488	1.0634226557	1.9265107095	S.D.#46	F.D.#4	EMS #4	H.D.#2			L.D.#1	9.2368358854	
						1.0367093621	0.8060898248	1.6130480312	0.4476187688	0.0766038402	0.4114249374				
501	1.3120408426	0.0393432240	0.4155730403	0.0884506488	1.0634226557	1.9265107095	S.D.#20						L.D.#1	8.0381787106	
						1.0367093621	1.7447032902					0.4114249374			
502	1.3120408426	0.0393432240	0.4155730403	0.0884506488	1.0634226557	1.9265107095	S.D.#20			H.D.#1			L.D.#1	8.7288000746	
						1.0367093621	1.7447032902		0.6906213640		0.4114249374				
571	1.3120408426	0.0393432240	0.4155730403	0.0884506488	1.0634226557	1.9265107095	S.D.#20	F.D.#7		H.D.#1			L.D.#1	9.1220787841	
						1.0367093621	1.7447032902	0.3932787095	0.6906213640		0.4114249374				
601	1.3120408426	0.0393432240	0.4155730403	0.0884506488	1.0634226557	1.9265107095	S.D.#402			H.D.#1			L.D.#1	10.1948159681	
						1.0367093621	3.2107191837		0.6906213640		0.4114249374				
691	1.3120408426	0.0393432240	0.4155730403	0.0884506488	1.0634226557	1.9265107095	S.D.#402	F.D.#9		H.D.#1			L.D.#1	10.8723432711	
						1.0367093621	3.2107191837	0.6775273030	0.6906213640		0.4114249374				
703	1.3120408426	0.0393432240	0.4155730403	0.0884506488	1.0634226557	1.9265107095	S.D.#323		EMS #8	H.D.#2	C.D.#3		L.D.#1	8.1441667768	
						1.0367093621	1.2256180482		0.5000000000	0.0766038402	0.0484694680	0.4114249374			
781	1.3120408426	0.0393432240	0.4155730403	0.0884506488	1.0634226557	1.9265107095	S.D.#323	F.D.#8	EMS #8	H.D.#2	C.D.#3		L.D.#1	9.4899127136	
						1.0367093621	1.2256180482	1.3457459368	0.5000000000	0.0766038402	0.0484694680	0.4114249374			

2021 COMPOSITE LEVY RATES FOR REGULAR LEVIES ONLY (NON-VOTED EXCEPT E.M.S. & P.&R.#1)													COMBINED LEVY LIMITS				
TAX C O D E A R E A	T A X I N G   D I S T R I C T S											S E N I O R  L E V Y  T O T A L	S T A T. 5.90*	C O N S T I T U T I O N A L 1%**			
	C O U N T Y	C O U N T Y	P O R T	P U D.	S T A T E P A R T 1	F I R E	E M S	H O S P I T A L	C E M E T E R Y	L I B R A R Y	P A R K			L E V Y	L E V Y L I M I T <5.90	R. P. R A T I O 91.00%	P. P. R A T I O 95.60%
																L I M I T <10.99	L I M I T <10.46
110	1.3120408426	0.0393432240	0.4155730403	1.3246516104 0.0884506488	1.9265107095	F.D.#1 1.0765179353	EMS #1 0.4578644760	H.D.#2 0.0766038402					6.7175563271	3.7898142285	7.2502420001	7.2502420001	
101	1.3120408426 1.0634226557	0.0393432240	0.4155730403	0.0884506488	1.9265107095			H.D.#2 0.0766038402			L.D.#1 0.4114249374		5.3333698985	2.8634922759	5.8660555715	5.8660555715	
102	1.3120408426 1.0634226557	0.0393432240	0.4155730403	0.0884506488	1.9265107095		EMS #1 0.4578644760	H.D.#2 0.0766038402			L.D.#1 0.4114249374		5.7912343745	2.8634922759	6.3239200475	6.3239200475	
103	1.3120408426 1.0634226557	0.0393432240	0.4155730403	0.0884506488	1.9265107095		EMS #5 0.5000000000	H.D.#2 0.0766038402			L.D.#1 0.4114249374		5.8333698985	2.8634922759	6.3660555715	6.3660555715	
106	1.3120408426 1.0634226557	0.0393432240	0.4155730403	0.0884506488	1.9265107095		EMS #8 0.5000000000	H.D.#2 0.0766038402			L.D.#1 0.4114249374		5.8333698985	2.8634922759	6.3660555715	6.3660555715	
107	1.3120408426 1.0634226557	0.0393432240	0.4155730403	0.0884506488	1.9265107095		EMS #8 0.5000000000	H.D.#2 0.0766038402	C.D.#3 0.0484694680		L.D.#1 0.4114249374		5.8818393665	2.9119617439	6.4145250395	6.4145250395	
111	1.3120408426 1.0634226557	0.0393432240	0.4155730403	0.0884506488	1.9265107095	F.D.#1 1.0765179353	EMS #1 0.4578644760	H.D.#2 0.0766038402			L.D.#1 0.4114249374		6.8677523098	3.9400102112	7.4004379828	7.4004379828	
119	1.3120408426 1.0634226557	0.0393432240	0.4155730403	0.0884506488		F.D.#1 1.0765179353	EMS #1 0.4578644760	H.D.#2 0.0766038402			L.D.#1 0.4114249374		4.9412416003	3.9400102112	5.4739272733	5.4739272733	
151	1.3120408426 1.0634226557	0.0393432240	0.4155730403	0.0884506488	1.9265107095	F.D.#5 1.2937058530	EMS #5 0.5000000000	H.D.#2 0.0766038402			L.D.#1 0.4114249374		7.1270757515	4.1571981289	7.6597614245	7.6597614245	
181	1.3120408426 1.0634226557	0.0393432240	0.4155730403	0.0884506488	1.9265107095	F.D.#8 1.3457459368	EMS #8 0.5000000000	H.D.#2 0.0766038402	C.D.#3 0.0484694680		L.D.#1 0.4114249374		7.2275853033	4.2577076807	7.7602709763	7.7602709763	
201	1.3120408426 1.0634226557	0.0393432240	0.4155730403	0.0884506488	1.9265107095			H.D.#2 0.0766038402			L.D.#1 0.4114249374		5.3333698985	2.8634922759	5.8660555715	5.8660555715	
202	1.3120408426 1.0634226557	0.0393432240	0.4155730403	0.0884506488	1.9265107095		EMS #1 0.4578644760	H.D.#2 0.0766038402			L.D.#1 0.4114249374		5.7912343745	2.8634922759	6.3239200475	6.3239200475	
203	1.3120408426 1.0634226557	0.0393432240	0.4155730403	0.0884506488	1.9265107095		EMS #3 0.4739642615	H.D.#2 0.0766038402			L.D.#1 0.4114249374		5.8073341600	2.8634922759	6.3400198330	6.3400198330	
205	1.3120408426 1.0634226557	0.0393432240	0.4155730403	0.0884506488	1.9265107095		EMS #2 0.4418648306	H.D.#2 0.0766038402			L.D.#1 0.4114249374	P.&R.#1 0.1404649700	5.9156996991	3.0039572459	6.4483853721	6.4483853721	
206	1.3120408426 1.0634226557	0.0393432240	0.4155730403	0.0884506488	1.9265107095		EMS #2 0.4418648306	H.D.#2 0.0766038402			L.D.#1 0.4114249374		5.7752347291	2.8634922759	6.3079204021	6.3079204021	
211	1.3120408426 1.0634226557	0.0393432240	0.4155730403	0.0884506488	1.9265107095	F.D.#1 1.0765179353	EMS #1 0.4578644760	H.D.#2 0.0766038402			L.D.#1 0.4114249374		6.8677523098	3.9400102112	7.4004379828	7.4004379828	
219	1.3120408426 1.0634226557	0.0393432240	0.4155730403	0.0884506488		F.D.#1 1.0765179353	EMS #1 0.4578644760	H.D.#2 0.0766038402			L.D.#1 0.4114249374		4.9412416003	3.9400102112	5.4739272733	5.4739272733	
221	1.3120408426 1.0634226557	0.0393432240	0.4155730403	0.0884506488	1.9265107095	F.D.#2 1.1217993926	EMS #2 0.4418648306	H.D.#2 0.0766038402			L.D.#1 0.4114249374		6.8970341217	3.9852916685	7.4297197947	7.4297197947	
222	1.3120408426 1.0634226557	0.0393432240	0.4155730403	0.0884506488	1.9265107095	F.D.#2 1.1217993926	EMS #2 0.4418648306	H.D.#2 0.0766038402			L.D.#1 0.4114249374	P.&R.#1 0.1404649700	7.0374990917	4.1257566385	7.5701847647	7.5701847647	
231	1.3120408426 1.0634226557	0.0393432240	0.4155730403	0.0884506488	1.9265107095	F.D.#3 1.3265984969	EMS #3 0.4739642615	H.D.#2 0.0766038402			L.D.#1 0.4114249374		7.1339326569	4.1900907728	7.6666183299	7.6666183299	

\*5.90 LIMIT DOES NOT INCLUDE PORT, P.U.D., STATE SCHOOLS, E.M.S.or CONSERVATION FUTURES

\*\*1% LIMIT DOES NOT INCLUDE PORT, P.U.D., DOES INCLUDE STATE PART 2 (PG 8-10)

2021 COMPOSITE LEVY RATES FOR REGULAR LEVIES ONLY (NON-VOTED EXCEPT E.M.S. & P.&R.#1)													COMBINED LEVY LIMITS			
TAX C O D E A R E A	TAXING DISTRICTS											SENIOR L E V Y T O T A L	STAT. 5.90*	CONSTITUTIONAL 1%**		
	C O U N T Y	C O R D O N A R Y	C O U N T Y	P O R T	P U D.	S T A T E P A R T 1	F I R E	E M S	H O S P I T A L	C E M E T E R Y	L I B R A R Y			P A R K	L E V Y L I M I T < 5.90	R.P. RATIO 91.00%
															LIMIT < 5.90	LIMIT < 10.99
232	1.3120408426	1.0634226557	0.0393432240	0.4155730403	0.0884506488	1.9265107095	F.D.#3 1.3265984969	EMS #3 0.4739642615	H.D.#2 0.0766038402			L.D.#1 0.4114249374	7.1339326569	4.1900907728	7.6666183299	7.6666183299
300	1.3120408426	1.0634226557	0.0393432240	0.4155730403	0.0884506488	1.9265107095			H.D.#2 0.0766038402	C.D.#2 0.0364105357		L.D.#1 0.4114249374	5.3697804342	2.8999028116	5.9024661072	5.9024661072
301	1.3120408426	1.0634226557	0.0393432240	0.4155730403	0.0884506488	1.9265107095		EMS #2 0.4418648306	H.D.#2 0.0766038402	C.D.#2 0.0364105357		L.D.#1 0.4114249374	5.8116452648	2.8999028116	6.3443309378	6.3443309378
302	1.3120408426	1.0634226557	0.0393432240	0.4155730403	0.0884506488	1.9265107095		EMS #2 0.4418648306	H.D.#2 0.0766038402	C.D.#2 0.0364105357		L.D.#1 0.4114249374	5.9521102348	3.0403677816	6.4847959078	6.4847959078
303	1.3120408426	1.0634226557	0.0393432240	0.4155730403	0.0884506488	1.9265107095		EMS #2 0.4418648306	H.D.#2 0.0766038402	C.D.#2 0.0364105357		L.D.#1 0.4114249374	5.8116452648	2.8999028116	6.3443309378	6.3443309378
304	1.3120408426	1.0634226557	0.0393432240	0.4155730403	0.0884506488	1.9265107095		EMS #2 0.4418648306	H.D.#2 0.0766038402	C.D.#2 0.0364105357		L.D.#1 0.4114249374	5.8116452648	2.8999028116	6.3443309378	6.3443309378
305	1.3120408426	1.0634226557	0.0393432240	0.4155730403	0.0884506488	1.9265107095		EMS #5 0.5000000000	H.D.#2 0.0766038402	C.D.#2 0.0364105357		L.D.#1 0.4114249374	5.8697804342	2.8999028116	6.4024661072	6.4024661072
306	1.3120408426	1.0634226557	0.0393432240	0.4155730403	0.0884506488	1.9265107095		EMS #3 0.4739642615	H.D.#2 0.0766038402	C.D.#2 0.0364105357		L.D.#1 0.4114249374	5.9842096657	3.0403677816	6.5168953387	6.5168953387
307	1.3120408426	1.0634226557	0.0393432240	0.4155730403	0.0884506488	1.9265107095		EMS #2 0.4418648306	H.D.#2 0.0766038402	C.D.#2 0.0364105357		L.D.#1 0.4114249374	5.8116452648	2.8999028116	6.3443309378	6.3443309378
308	1.3120408426	1.0634226557	0.0393432240	0.4155730403	0.0884506488	1.9265107095			H.D.#2 0.0766038402	C.D.#2 0.0364105357		L.D.#1 0.4114249374	5.3697804342	2.8999028116	5.9024661072	5.9024661072
309	1.3120408426	1.0634226557	0.0393432240	0.4155730403	0.0884506488	1.9265107095			H.D.#2 0.0766038402	C.D.#2 0.0364105357		L.D.#1 0.4114249374	5.3697804342	2.8999028116	5.9024661072	5.9024661072
320	1.3120408426	1.0634226557	0.0393432240	0.4155730403	0.0884506488	1.9265107095	F.D.#2 1.1217993926	EMS #2 0.4418648306	H.D.#2 0.0766038402	C.D.#2 0.0364105357		L.D.#1 0.4114249374	6.9334446574	4.0217022042	7.4661303304	7.4661303304
321	1.3120408426	1.0634226557	0.0393432240	0.4155730403	0.0884506488	1.9265107095	F.D.#2 1.1217993926	EMS #2 0.4418648306	H.D.#2 0.0766038402	C.D.#2 0.0364105357		L.D.#1 0.4114249374	6.9334446574	4.0217022042	7.4661303304	7.4661303304
323	1.3120408426	1.0634226557	0.0393432240	0.4155730403	0.0884506488	1.9265107095	F.D.#2 1.1217993926	EMS #2 0.4418648306	H.D.#2 0.0766038402	C.D.#2 0.0364105357		L.D.#1 0.4114249374	7.0739096274	4.1621671742	7.6065953004	7.6065953004
324	1.3120408426	1.0634226557	0.0393432240	0.4155730403	0.0884506488	1.9265107095	F.D.#2 1.1217993926	EMS #2 0.4418648306	H.D.#2 0.0766038402	C.D.#2 0.0364105357		L.D.#1 0.4114249374	6.9334446574	4.0217022042	7.4661303304	7.4661303304
329	1.3120408426	1.0634226557	0.0393432240	0.4155730403	0.0884506488		F.D.#2 1.1217993926	EMS #2 0.4418648306	H.D.#2 0.0766038402	C.D.#2 0.0364105357		L.D.#1 0.4114249374	5.0069339479	4.0217022042	5.5396196209	5.5396196209
331	1.3120408426	1.0634226557	0.0393432240	0.4155730403	0.0884506488	1.9265107095	F.D.#3 1.3265984969	EMS #3 0.4739642615	H.D.#2 0.0766038402	C.D.#2 0.0364105357		L.D.#1 0.4114249374	7.3108081626	4.3669662785	7.8434938356	7.8434938356
351	1.3120408426	1.0634226557	0.0393432240	0.4155730403	0.0884506488	1.9265107095	F.D.#5 1.2937058530	EMS #5 0.5000000000	H.D.#2 0.0766038402	C.D.#2 0.0364105357		L.D.#1 0.4114249374	7.1634862872	4.1936086646	7.6961719602	7.6961719602
401	1.3120408426	1.0634226557	0.0393432240	0.4155730403	0.0884506488	1.9265107095		EMS #4 0.4476187688	H.D.#2 0.0766038402	C.D.#1 0.0000000000		L.D.#1 0.4114249374	5.7809886673	2.8634922759	6.3136743403	6.3136743403
402	1.3120408426	1.0634226557	0.0393432240	0.4155730403	0.0884506488	1.9265107095		EMS #4 0.4476187688	H.D.#2 0.0766038402	C.D.#1 0.0000000000		L.D.#1 0.4114249374	5.7809886673	2.8634922759	6.3136743403	6.3136743403
403	1.3120408426	1.0634226557	0.0393432240	0.4155730403	0.0884506488	1.9265107095		EMS #4 0.4476187688	H.D.#2 0.0766038402	C.D.#1 0.0000000000		L.D.#1 0.4114249374	5.7809886673	2.8634922759	6.3136743403	6.3136743403

\*5.90 LIMIT DOES NOT INCLUDE PORT, P.U.D., STATE SCHOOLS, E.M.S.or CONSERVATION FUTURES

\*\*1% LIMIT DOES NOT INCLUDE PORT, P.U.D., DOES INCLUDE STATE PART 2 (PG 8-10)

2021 COMPOSITE LEVY RATES FOR REGULAR LEVIES ONLY (NON-VOTED EXCEPT E.M.S. & P.&R.#1)													COMBINED LEVY LIMITS			
TAX CODE	TAXING DISTRICTS											SENIOR LEVY TOTAL	STAT. 5.90*	CONSTITUTIONAL 1%**		
	C O R D E N T A Y	C O U N T Y S	P O R T	P U D	S T A T E P A R T 1	F I R E	E M S	H O S P I T A L	C E M E T E R Y	L I B R A R Y	P A R K		L E V Y	L E V Y LIMIT < 5.90	R.P. RATIO 91.00% LIMIT < 10.99	P.P. RATIO 95.60% LIMIT < 10.46
404	1.3120408426 1.0634226557	0.0393432240	0.4155730403	0.0884506488	1.9265107095		EMS #4 0.4476187688	H.D.#2 0.0766038402				L.D.#1 0.4114249374	5.7809886673	2.8634922759	6.3136743403	6.3136743403
405	1.3120408426 1.0634226557	0.0393432240	0.4155730403	0.0884506488	1.9265107095		EMS #4 0.4476187688	H.D.#2 0.0766038402				L.D.#1 0.4114249374	5.7809886673	2.8634922759	6.3136743403	6.3136743403
406	1.3120408426 1.0634226557	0.0393432240	0.4155730403	0.0884506488	1.9265107095		EMS #4 0.4476187688	H.D.#2 0.0766038402				L.D.#1 0.4114249374	5.7809886673	2.8634922759	6.3136743403	6.3136743403
440	1.3120408426 1.0634226557	0.0393432240	0.4155730403	0.0884506488	1.9265107095	F.D.#4 1.1765829200	EMS #4 0.4476187688	H.D.#2 0.0766038402	C.D.#1 0.0000000000			L.D.#1 0.4114249374	6.9575715873	4.0400751959	7.4902572603	7.4902572603
441	1.3120408426 1.0634226557	0.0393432240	0.4155730403	0.0884506488	1.9265107095	F.D.#4 1.1765829200	EMS #4 0.4476187688	H.D.#2 0.0766038402	C.D.#1 0.0000000000			L.D.#1 0.4114249374	6.9575715873	4.0400751959	7.4902572603	7.4902572603
442	1.3120408426 1.0634226557	0.0393432240	0.4155730403	0.0884506488	1.9265107095	F.D.#4 1.1765829200	EMS #4 0.4476187688	H.D.#2 0.0766038402	C.D.#1 0.0000000000			L.D.#1 0.4114249374	6.9575715873	4.0400751959	7.4902572603	7.4902572603
443	1.3120408426 1.0634226557	0.0393432240	0.4155730403	0.0884506488	1.9265107095	F.D.#4 1.1765829200	EMS #4 0.4476187688	H.D.#2 0.0766038402	C.D.#1 0.0000000000			L.D.#1 0.4114249374	6.9575715873	4.0400751959	7.4902572603	7.4902572603
444	1.3120408426 1.0634226557	0.0393432240	0.4155730403	0.0884506488	1.9265107095	F.D.#4 1.1765829200	EMS #4 0.4476187688	H.D.#2 0.0766038402				L.D.#1 0.4114249374	6.9575715873	4.0400751959	7.4902572603	7.4902572603
445	1.3120408426 1.0634226557	0.0393432240	0.4155730403	0.0884506488	1.9265107095	F.D.#4 1.1765829200	EMS #4 0.4476187688	H.D.#2 0.0766038402				L.D.#1 0.4114249374	6.9575715873	4.0400751959	7.4902572603	7.4902572603
446	1.3120408426 1.0634226557	0.0393432240	0.4155730403	0.0884506488	1.9265107095	F.D.#4 1.1765829200	EMS #4 0.4476187688	H.D.#2 0.0766038402				L.D.#1 0.4114249374	6.9575715873	4.0400751959	7.4902572603	7.4902572603
501	1.3120408426 1.0634226557	0.0393432240	0.4155730403	0.0884506488	1.9265107095							L.D.#1 0.4114249374	5.2567660583	2.7868884357	5.7894517313	5.7894517313
502	1.3120408426 1.0634226557	0.0393432240	0.4155730403	0.0884506488	1.9265107095			H.D.#1 0.6906213640				L.D.#1 0.4114249374	5.9473874223	3.4775097997	6.4800730953	6.4800730953
571	1.3120408426 1.0634226557	0.0393432240	0.4155730403	0.0884506488	1.9265107095	F.D.#7 0.3932787095		H.D.#1 0.6906213640				L.D.#1 0.4114249374	6.3406661318	3.8707885092	6.8733518048	6.8733518048
601	1.3120408426 1.0634226557	0.0393432240	0.4155730403	0.0884506488	1.9265107095			H.D.#1 0.6906213640				L.D.#1 0.4114249374	5.9473874223	3.4775097997	6.4800730953	6.4800730953
691	1.3120408426 1.0634226557	0.0393432240	0.4155730403	0.0884506488	1.9265107095	F.D.#9 0.6775273030		H.D.#1 0.6906213640				L.D.#1 0.4114249374	6.6249147253	4.1550371027	7.1576003983	7.1576003983
703	1.3120408426 1.0634226557	0.0393432240	0.4155730403	0.0884506488	1.9265107095		EMS #8 0.5000000000	H.D.#2 0.0766038402	C.D.#3 0.0484694680			L.D.#1 0.4114249374	5.8818393665	2.9119617439	6.4145250395	6.4145250395
781	1.3120408426 1.0634226557	0.0393432240	0.4155730403	0.0884506488	1.9265107095	F.D.#8 1.3457459368	EMS #8 0.5000000000	H.D.#2 0.0766038402	C.D.#3 0.0484694680			L.D.#1 0.4114249374	7.2275853033	4.2577076807	7.7602709763	7.7602709763

\*5.90 LIMIT DOES NOT INCLUDE PORT, P.U.D., STATE SCHOOLS, E.M.S.or CONSERVATION FUTURES

\*\*1% LIMIT DOES NOT INCLUDE PORT, P.U.D., DOES INCLUDE STATE PART 2 (PG 8-10)



**JEFFERSON COUNTY ABSTRACT OF ASSESSED VALUES, LEVY RATES, AND TAX AMOUNTS  
2020 ASSESSMENTS PAYABLE IN 2021**

TAXING DISTRICT	REAL/PERSONAL PROPERTY A.V.	TIMBER A.V.	LEVY RATE (/1000)	TAX AMOUNT	
				REAL & PERSONAL	TIMBER

**STATE LEVY (SCHOOL):**

Part 1	6,443,667,268		1.9265107095	\$12,413,794.00	
Part 2	6,343,603,367		1.0367093621	\$6,576,473.00	

**COUNTY:**

Current Expense	6,445,175,673		1.2896268949	\$8,311,871.89	
		137,247,798			\$176,998.45
Mental Health	6,445,175,673		0.0074401029	\$47,952.77	
		137,247,798			\$1,021.14
Development Disabilities	6,445,175,673		0.0074401029	\$47,952.77	
		137,247,798			\$1,021.14
Veteran's Relief	6,445,175,673		0.0075337419	\$48,556.29	
		137,247,798			\$1,033.99
<b>COUNTY TOTAL =</b>			<b>1.3120408426</b>	<b>\$8,456,333.72</b>	<b>\$180,074.72</b>

**COUNTY:**

Conservation Futures	6,445,175,673		0.0393432240	\$253,573.99	
		137,247,798			\$5,399.77

**JEFFERSON COUNTY ROADS:**

General	4,433,507,632		0.9010230255	\$3,994,692.46	
		137,241,122			\$123,657.41
Diversion	4,433,507,632		0.1623996302	\$720,000.00	
		137,241,122			\$22,287.91
<b>CO ROAD TOTAL =</b>			<b>1.0634226557</b>	<b>\$4,714,692.46</b>	<b>\$145,945.32</b>

**CITY OF PORT TOWNSEND:**

General	2,011,668,041		0.7583730362	\$1,525,594.80	
		6,677			\$5.06
Library LID Lift	2,011,668,041		0.5662785742	\$1,139,164.51	
		6,677			\$3.78
<b>CITY TOTAL =</b>			<b>1.3246516104</b>	<b>\$2,664,759.31</b>	<b>\$8.84</b>

Mt. View Bond	1,973,744,564		0.0759974190	\$149,999.49	
		6,677			\$0.51

**PORT OF PORT TOWNSEND:**

General	6,445,175,673		0.1620052428	\$1,044,152.25	
		137,247,798			\$22,234.86
IDD	6,445,175,673		0.2535677975	\$1,634,289.00	
		137,247,798			\$34,801.62

**P.U.D. NO. 1:**

General	6,445,175,673		0.0884506488	\$570,079.97	
		137,247,798			\$12,139.66

**LIBRARY DISTRICT #1:**

General	4,433,507,632		0.4114249374	\$1,824,055.60	
		137,241,122			\$56,464.42

**HOSPITAL DISTRICTS:**

**HOSPITAL DISTRICT #1:**

General	33,700,391		0.6906213640	\$23,274.21	
		75,242,301			\$51,963.94

**HOSPITAL DISTRICT #2:**

General	6,411,210,574		0.0423201433	\$271,323.35	
		49,131,726			\$2,079.26
Admin. Bond	6,411,210,574		0.0342836969	\$219,800.00	
		49,131,726			\$1,684.42

**JEFFERSON COUNTY ABSTRACT OF ASSESSED VALUES, LEVY RATES, AND TAX AMOUNTS  
2020 ASSESSMENTS PAYABLE IN 2021**

TAXING DISTRICT	REAL/PERSONAL PROPERTY A.V.	TIMBER A.V.*	LEVY RATE (/1000)	TAX AMOUNT	
				REAL & PERSONAL	TIMBER

**LOCAL SCHOOLS:**

<b>SCHOOL DISTRICT #20 (Queets-Clearwater):</b>					
EP & O	12,551,519		1.7447032902	\$21,898.68	
		30,435,733			\$53,101.32
<b>SCHOOL DISTRICT #46 (Brinnon):</b>					
EP & O	305,328,631		0.8060898248	\$246,122.30	
		7,715,055			\$6,219.03
<b>SCHOOL DISTRICT #48 (Quilcene):</b>					
2020 Capital Project	400,658,260		1.9383985843	\$776,635.40	
		16,696,564			\$32,364.60
EP & O	400,658,260		1.4661969392	\$587,443.91	
		8,348,282			\$12,240.23
<b>SCHOOL DISTRICT #49 (Chimacum):</b>					
2018 Capital Project	2,353,459,126		0.5625698479	\$1,323,985.14	
		11,739,640			\$6,604.37
EP & O	2,353,459,126		0.8840336205	\$2,080,536.99	
		5,869,820			\$5,189.12
<b>SCHOOL DISTRICT #50 (Port Townsend):</b>					
2019 Capital Project	3,174,611,093		0.3780186775	\$1,200,062.29	
		5,062,430			\$1,913.69
2016 Bond	3,174,611,093		0.8390402507	\$2,663,626.49	
		5,062,430			\$4,247.58
EP & O	3,174,611,093		0.9891773598	\$3,140,253.42	
		2,531,215			\$2,503.82
<b>SCHOOL DISTRICT #323 (Sequim):</b>					
EP & O	77,138,631		1.2256180482	\$94,542.50	
		233,324			\$285.97
<b>SCHOOL DISTRICT #402 (Quillayute Valley):</b>					
1998 & 2009 Bond	21,364,512		1.9266660979	\$41,162.28	
		27,244,325			\$52,490.72
EP & O	21,364,512		1.2840530858	\$27,433.17	
		13,622,162			\$17,491.58

\* For school EP & O levies, only 1/2 of the bond timber A.V. is used.

**JEFFERSON COUNTY ABSTRACT OF ASSESSED VALUES, LEVY RATES, AND TAX AMOUNTS  
2020 ASSESSMENTS PAYABLE IN 2021**

TAXING DISTRICT	REAL/PERSONAL PROPERTY A.V.	TIMBER A.V.	LEVY RATE (/1000)	TAX AMOUNT	
				REAL & PERSONAL	TIMBER

**FIRE DISTRICTS:**

<b>FIRE DISTRICT #1:</b>					
General: City Chimacum	4,135,522,776		1.0765179353	\$4,451,964.44	
Kala Point Cape George		1,283,504			\$1,381.72
<b>FIRE DISTRICT #2:</b>					
General:	415,059,656		1.1217993926	\$465,613.67	
Quilcene		5,781,894			\$6,486.13
<b>FIRE DISTRICT #3:</b>					
General:	1,352,915,599		1.3265984969	\$1,794,775.80	
Port Ludlow Shine		2,375,391			\$3,151.19
<b>FIRE DISTRICT #4:</b>					
General:	309,304,507		1.1765829200	\$363,922.40	
Brinnon		12,603,333			\$14,828.87
<b>FIRE DISTRICT #4:</b>					
Bond:	305,328,631		0.4364651112	\$133,265.29	
Brinnon		15,430,111			\$6,734.71
<b>FIRE DISTRICT #5:</b>					
General:	92,597,123		1.2937058530	\$119,793.44	
Discovery Bay		1,777,929			\$2,300.12
<b>FIRE DISTRICT #5:</b>					
Bond:	93,356,934		0.3935647330	\$36,742.00	
Discovery Bay		5,483,223			\$2,158.00
<b>FIRE DISTRICT #7:</b>					
General:	3,814,089		0.3932787095	\$1,500.00	
Clearwater		4,234			\$1.67
<b>CLALLAM-JEFFERSON FIRE DISTRICT #8:</b>					
General:	84,335,385		1.3457459368	\$113,494.00	
Gardiner		68,629			\$92.36
<b>CLALLAM-JEFFERSON FIRE DISTRICT #9:</b>					
General:	3,717,955		0.6775273030	\$2,519.02	
Forks		372,671			\$252.49

**EMERGENCY MEDICAL SERVICES:**

<b>FIRE DIST #1 E.M.S.:</b>					
General: City Chimacum	4,138,816,548		0.4578644760	\$1,895,017.07	
Kala Point Cape George		3,432,132			\$1,571.45
<b>FIRE DISTRICT #2 E.M.S.:</b>					
General:	420,093,108		0.4418648306	\$185,624.37	
Quilcene		11,885,379			\$5,251.73
<b>FIRE DIST #3 E.M.S.:</b>					
General:	1,355,902,063		0.4739642615	\$642,649.12	
Port Ludlow Shine		6,041,595			\$2,863.50
<b>FIRE DIST #4 E.M.S.:</b>					
General:	310,400,121		0.4476187688	\$138,940.92	
Brinnon		15,430,111			\$6,906.81
<b>FIRE DIST #5 E.M.S.:</b>					
General:	95,281,669		0.5000000000	\$47,640.83	
Discovery Bay		5,483,223			\$2,741.61
<b>CLALLAM-JEFFERSON FIRE DISTRICT #8 E.M.S.:</b>					
General:	84,795,104		0.5000000000	\$42,397.55	
Gardiner		343,982			\$171.99

**JEFFERSON COUNTY ABSTRACT OF ASSESSED VALUES, LEVY RATES, AND TAX AMOUNTS  
2020 ASSESSMENTS PAYABLE IN 2021**

TAXING DISTRICT	REAL/PERSONAL PROPERTY A.V.	TIMBER A.V.	LEVY RATE (/1000)	TAX AMOUNT	
				REAL & PERSONAL	TIMBER

**CEMETERY DISTRICTS:**

<b>CEMETERY DISTRICT #1:</b>					
General	308,711,426		NO LEVY	\$0.00	
Brinnon		3,309,547			\$0.00
<b>CEMETERY DISTRICT #2:</b>					
General	404,299,462		0.0364105357	\$14,720.76	
Quilcene		16,696,564			\$607.93
<b>CEMETERY DISTRICT #3:</b>					
General	84,689,603		0.0484694680	\$4,104.86	
Gardiner		257,674			\$12.49

**PARK & RECREATION DISTRICT #1:**

Operating Levy	194,354,507		0.1404649700	\$27,300.00	
		3,475,391			\$488.17

**FLOOD ZONES:**

<b>FLOOD ZONE #1 (Dosewallips River watershed):</b>					
General	39,009,928		NO LEVY	0.00	
<b>FLOOD ZONE #2 (Big Quilcene River watershed):</b>					
General	27,263,349		NO LEVY	0.00	
<b>FLOOD ZONE #3 (Little Quilcene River watershed):</b>					
General	80,918,368		NO LEVY	0.00	

**WATER DISTRICTS:**

<b>WATER DISTRICT #1:</b>					
General	29,747,980		NO LEVY	0.00	
<b>WATER DISTRICT #2:</b>					
General	4,085,764		NO LEVY	0.00	

**JEFFERSON COUNTY 2020/2021 TAXING DISTRICTS COMPARISONS**

TAXING DISTRICT	VALUATION	LEVY AMOUNT	VALUATION	LEVY AMOUNT	LEVY AMOUNT	LEVY
	2020	2020	2021	2021	DIFFERENCE	% DIFF
STATE SCHOOLS: Part 1	5,986,601,907	11,475,582.00	6,443,667,268	12,413,794.00	\$938,212.00	8.18%
STATE SCHOOLS: Part 2	5,891,050,943	6,079,234.00	6,343,603,367	6,576,473.00	\$497,239.00	8.18%
COUNTY: Current Expense	5,988,145,402	8,149,952.64	6,445,175,673	8,311,871.89	\$161,919.25	1.99%
COUNTY: Mental Health	5,988,145,402	47,029.47	6,445,175,673	47,952.77	\$923.30	1.96%
COUNTY: Dev. Disabilities	5,988,145,402	47,029.47	6,445,175,673	47,952.77	\$923.30	1.96%
COUNTY: Veteran's Relief	5,988,145,402	47,621.37	6,445,175,673	48,556.29	\$934.92	1.96%
COUNTY: Conservation Futures	5,988,145,402	248,634.22	6,445,175,673	253,573.99	\$4,939.77	1.99%
COUNTY ROADS: General	4,123,748,054	3,906,141.53	4,433,507,632	3,994,692.46	\$88,550.93	2.27%
COUNTY ROADS: Diversion	4,123,748,054	720,000.00	4,433,507,632	720,000.00	\$0.00	0.00%
CITY OF P.T.: General	1,864,397,348	1,490,000.00	2,011,668,041	1,525,594.80	\$35,594.80	2.39%
CITY OF P.T.: Library LID Lift	1,864,397,348	1,115,083.91	2,011,668,041	1,139,164.51	\$24,080.60	2.16%
CITY OF P.T.: Mt. View Bond*	1,828,212,199	149,999.12	1,973,744,564	149,999.49	\$0.37	0.00%
CEMETERY DIST #1: General	294,450,352	5,000.00	308,711,426	DID NOT LEVY	-\$5,000.00	-100.00%
CEMETERY DIST #2: General	385,375,185	14,615.23	404,299,462	14,720.76	\$105.53	0.72%
CEMETERY DIST #3: General	77,903,062	4,000.00	84,689,603	4,104.86	\$104.86	2.62%
FIRE DISTRICT #1: General	3,841,369,281	4,357,444.00	4,135,522,776	4,451,964.44	\$94,520.44	2.17%
FIRE DISTRICT #2: General	396,856,247	459,286.02	415,059,656	465,613.67	\$6,327.65	1.38%
FIRE DISTRICT #3: General	1,239,868,171	1,774,968.47	1,352,915,599	1,794,775.80	\$19,807.33	1.12%
FIRE DISTRICT #4: General	294,858,416	354,200.75	309,304,507	363,922.40	\$9,721.65	2.74%
FIRE DISTRICT #4: Bond*	291,684,657	126,819.70	305,328,631	133,265.29	\$6,445.59	5.08%
FIRE DISTRICT #5: General	87,556,205	116,196.13	92,597,123	119,793.44	\$3,597.31	3.10%
FIRE DISTRICT #5: Bond*	88,271,508	31,921.43	93,356,934	36,742.00	\$4,820.57	15.10%
FIRE DISTRICT #7: General	2,758,252	1,500.00	3,814,089	1,500.00	\$0.00	0.00%
FIRE DISTRICT #8: General (Clall/Jeff)	77,603,283	110,633.15	84,335,385	113,494.00	\$2,860.85	2.59%
FIRE DISTRICT #9: General (Clall/Jeff)	3,261,418	2,479.68	3,717,955	2,519.02	\$39.34	1.59%
FIRE DISTRICT #1: E.M.S.	3,844,563,043	1,854,782.31	4,138,816,548	1,895,017.07	\$40,234.76	2.17%
FIRE DISTRICT #2: E.M.S.	400,886,847	182,679.13	420,093,108	185,624.37	\$2,945.24	1.61%
FIRE DISTRICT #3: E.M.S.	1,242,740,829	621,370.41	1,355,902,063	642,649.12	\$21,278.71	3.42%
FIRE DISTRICT #4: E.M.S.	295,858,011	136,854.24	310,400,121	138,940.92	\$2,086.68	1.52%
FIRE DISTRICT #5: E.M.S.	90,133,111	45,066.56	95,281,669	47,640.83	\$2,574.27	5.71%
FIRE DISTRICT #8: E.M.S. (Clall/Jeff)	77,983,896	33,198.60	84,795,104	42,397.55	\$9,198.95	27.71%
HOSPITAL DIST #1: General	29,867,577	22,376.87	33,700,391	23,274.21	\$897.34	4.01%
HOSPITAL DIST #2: General	5,958,029,807	259,227.37	6,411,210,574	271,323.35	\$12,095.98	4.67%
HOSPITAL DIST #2: 2004 Admin Bond	5,958,029,807	222,400.00	6,411,210,574	219,800.00	-\$2,600.00	-1.17%
LIBRARY DIST #1: General	4,123,748,054	1,789,803.98	4,433,507,632	1,824,055.60	\$34,251.62	1.91%
PARK & REC DIST #1: General	185,192,605	27,300.00	194,354,507	27,300.00	\$0.00	0.00%
PORT OF P.T.: General	5,988,145,402	1,023,814.45	6,445,175,673	1,044,152.25	\$20,337.80	1.99%
PORT: IDD	5,988,145,402	809,354.00	6,445,175,673	1,634,289.00	\$824,935.00	101.93%
P.U.D. NO. 1: General	5,988,145,402	563,666.59	6,445,175,673	570,079.97	\$6,413.38	1.14%
SCHOOL DIST # 20: EP & O*	11,235,477	14,151.80	12,551,519	21,898.68	\$7,746.88	54.74%
SCHOOL DIST # 46: EP & O*	291,684,657	252,894.04	305,328,631	246,122.30	-\$6,771.74	-2.68%
SCHOOL DIST # 48: 2020 Capital Proj.*	*****	*****	400,658,260	776,635.40	\$776,635.40	
SCHOOL DIST # 48: EP & O*	381,660,505	554,334.80	400,658,260	587,443.91	\$33,109.11	5.97%
SCHOOL DIST # 49: 2018 Capital Proj.*	2,159,455,002	1,323,033.03	2,353,459,126	1,323,985.14	\$952.11	0.07%
SCHOOL DIST # 49: EP & O*	2,159,455,002	2,140,473.10	2,353,459,126	2,080,536.99	-\$59,936.11	-2.80%
SCHOOL DIST # 50: 2019 Capital Proj.*	2,958,432,539	1,205,033.01	3,174,611,093	1,200,062.29	-\$4,970.72	-0.41%
SCHOOL DIST # 50: 2016 Bond*	2,958,432,539	2,681,676.02	3,174,611,093	2,663,626.49	-\$18,049.53	-0.67%
SCHOOL DIST # 50: EP & O*	2,958,432,539	3,044,498.63	3,174,611,093	3,140,253.42	-\$95,754.79	3.15%
SCHOOL DIST #323: 2017 Capital Proj.*	71,315,019	47,810.72	*****	*****	-\$47,810.72	
SCHOOL DIST #323: EP & O*	71,315,019	91,807.67	77,138,631	94,542.50	\$2,734.83	2.98%
SCHOOL DIST #402: 1998 & 2009 Bond*	18,811,239	37,170.76	21,364,512	41,162.28	\$3,991.52	10.74%
SCHOOL DIST #402: EP & O*	18,811,239	26,551.06	21,364,512	27,433.17	\$882.11	3.32%
*TAV NOT INCLUDED						
<b>TOTAL LEVY</b>		<b>\$59,846,701.44</b>	<b>TOTAL LEVY</b>	<b>\$63,502,288.46</b>	<b>\$3,655,587.02</b>	<b>6.11%</b>

TAX CODE	TAXING DISTRICTS	JEFFERSON COUNTY LEVY RATES FOR 2011 THROUGH 2021										
		2011	2012	2013	2014	2015	2016	2017	2018	2019	2020	2021
110	C-50F1E1H2	8.4437300000	8.7608700000	9.3040000000	10.1648800000	9.8587700000	9.7694354509	10.1623683021	10.8555782577	9.4902099878	10.2950976097	10.0364993962
101	1-50H2L1	7.2521600000	7.3999200000	8.0576200000	8.3736200000	8.1803100000	8.1156584617	8.5728901877	9.3121807519	8.0341268458	8.7548348109	8.5763155486
102	1-50E1H2L1	7.7521600000	7.8999200000	8.5576200000	8.8736200000	8.6803100000	8.6156584617	9.0727806416	9.8121807504	8.5341268458	9.2372777542	9.0341800246
103	1-50E5H2L1	7.7521600000	7.8999200000	8.5576200000	8.8736200000	8.6803100000	8.6156584207	9.5288793563	10.2867084529	8.8633582589	9.6164626113	9.4698802816
106	1-50E8H2L1	7.7521600000	7.8999200000	8.5576200000	8.8736200000	8.6803100000	8.6016429024	9.0728901877	9.7834328339	8.4847066664	9.1805457440	9.0763155486
107	1-50E8H2C3L1	7.8015700000	7.9005600000	8.6279600000	8.9432100000	8.7491700000	8.6667929042	9.1336421183	9.8439483038	8.5396641577	9.2318916077	9.1247850166
111	1-50F1E1H2L1	8.7521600000	9.0102600000	9.8725900000	10.2019200000	9.9878600000	9.9456868502	10.4028114905	11.0620783341	9.7147405195	10.3716243065	10.1106979599
119	1-50F1E1H2L1FARM						7.8381653830	8.3725281493	8.1211281683	7.1507661296	7.4228030040	7.1474778883
151	1-50F5E5H2L1	8.7521600000	8.8999200000	9.5576200000	9.8736200000	9.6803100000	9.6156583506	10.5288793563	11.7867084529	10.2140533812	10.9435659274	10.7635861346
181	1-50F8E8H2C3L1	8.9890500000	9.1870900000	10.0025600000	10.3691300000	10.1868400000	10.0599014147	10.4692128594	11.0996814345	10.0396641577	10.6575162079	10.4705309534
201	1-49H2L1	7.0346800000	8.1661800000	8.3565200000	8.5092500000	8.4401600000	8.5500179627	8.3876035489	9.1714714065	7.8739272866	8.0158496864	7.8166827290
202	1-49E1H2L1	7.5346800000	8.6661800000	8.8565200000	9.0092500000	8.9401600000	9.0500179627	8.8874940028	9.6714714050	8.3739272866	8.4982926297	8.2745472050
203	1-49E3H2L1	7.5346800000	8.6661800000	8.8565200000	9.0092500000	8.9401600000	9.0500179627	8.8876035484	9.6714714065	8.3739272866	8.5158496864	8.2906469905
205	1-49E2H2L1P1	7.1802500000	8.3121100000	8.5031400000	8.6574900000	8.5901600000	8.7000179480	9.0365735609	9.8200928478	8.4960660507	8.6189512922	8.3990125296
206	1-49E2H2L1							8.8876035489	9.6714714051	8.3483903371	8.4715371986	8.2585475596
211	1-49F1E1H2L1	8.5346800000	9.7765200000	10.1714900000	10.3375500000	10.2477100000	10.3800463512	10.2175248517	10.9213689887	9.5545409603	9.6326391820	9.3510651403
219	1-49F1E1H2L1FARM	6.3909800000	7.4487500000	7.8513700000	8.0665200000	8.0499200000	8.2725248840	8.1872415105	7.9804188229	6.9905665704	6.6838178795	6.3878450687
221	1-49F2E2H2L1	7.7451300000	8.8993200000	9.1015900000	9.2649200000	9.6901600000	9.8023517158	10.1566100926	10.9457200716	9.5548875038	9.6288479968	9.3803469522
222	1-49F2E2H2L1P1	7.8907000000	9.0452500000	9.2482100000	9.4131600000	9.8401600000	9.9523517011	10.3055801046	11.0943415143	9.7025632174	9.7762620904	9.5208119222
231/232	1-49F3E3H2L1+W1	8.8776700000	10.1661800000	10.3558000000	11.1021200000	10.9725600000	11.1129524939	10.8954009674	11.1714714023	9.8739272827	9.9474280683	9.6172454874
300	1-48H2C2L1Z2							7.9558349960	8.7972279387	7.5922181796	7.9023236516	9.8110853198
301	1-48E2H2C2L1	7.4190700000	8.0007800000	8.1332600000	8.2727700000	8.1337000000	8.1086409188	8.4558349960	9.2972279373	8.0666812301	8.3580111638	10.2529501504
302	1-48E2H2C2L1P1	7.5646400000	8.1467100000	8.2798800000	8.4210100000	8.2837000000	8.2586409041	8.6048050080	9.4458493800	8.2143569437	8.5054252574	10.3934151204
303/304	1-48E2H2C2L1Z1+Z2	7.4190700000	8.0007800000	8.1332600000	8.2727700000	8.1337000000	8.1086409188	8.4558349960	9.2972279373	8.0666812301	8.3580111638	10.2529501504
305	1-48E5H2C2L1	7.9190700000	8.5007800000	8.6332600000	8.7727700000	8.6337000000	8.6086408778	8.9118241646	9.7717556397	8.4214495927	8.7639514520	10.7046500528
306	1-48E3H2C2L1P1	8.0646400000	8.6467100000	8.7798800000	8.9210100000	8.7837000000	8.7586409041	8.6048050075	9.4458493814	8.2398938932	8.5497377452	10.4255145513
307	1-48E2H2C2L1Z3	7.4190700000	8.0007800000	8.1332600000	8.2727700000	8.1337000000	8.1086409188	8.4558349960	9.2972279373	8.0666812301	8.3580111638	10.2529501504
308/309	1-48H2C2L1+Z3							7.9558349960	8.7972279387	7.5922181796	7.9023236516	9.8110853198
320/321	1-48F2E2H2C2L1+Z2	8.1295200000	8.7339200000	8.8783300000	9.0284400000	9.3837000000	9.3609746719	9.7248415397	10.5714766038	9.2731783968	9.5153219620	11.3747495430
323	1-48F2E2H2C2L1P1	8.2750900000	8.8798500000	9.0249500000	9.1766800000	9.5337000000	9.5109746572	9.8738115517	10.7200980405	9.4208541104	9.6627360556	11.5152145130
324	1-48F2E2H2C2L1Z3	8.1295200000	8.7339200000	8.8783300000	9.0284400000	9.3837000000	9.3609746719	9.7248415397	10.5714766038	9.2731783968	9.5153219620	11.3747495430
329	1-48F2E2H2C2L1FARM	5.9858200000	6.4061500000	6.5582100000	6.7574100000	7.1859100000	7.2534532047	7.6945581985	7.6305264380	6.7092040069	6.5665006595	8.4115294714
331	1-48F3E3H2C2L1P1	9.4076300000	10.1467100000	10.2791600000	11.0138800000	10.8161000000	10.8215754353	10.6126024265	10.9458493772	9.7398938893	9.9813161271	11.7521130482
351	1-48F5E5H2C2L1	8.9190700000	9.5007800000	9.6332600000	9.7727700000	9.6337000000	9.6086408077	9.9118241646	11.2717556397	9.7721447150	10.0910547681	11.9983559058
401/402	1-46E4H2C1L1+Z1	6.9134600000	7.5609300000	7.6911900000	7.7489700000	7.6883400000	7.6563997837	7.5040839346	8.3734743911	7.2807295923	8.1933134094	8.0602529654
403	1-46E4H2C1L1Z2	6.9134600000	7.5609300000	7.6911900000	7.7489700000	7.6883400000	7.6563997837	7.5040839346	8.3434743911	7.2807295923	8.1933134094	8.0602529654
404/405/406	1-46E4H2L1+Z1+Z2	6.9059200000	7.5533300000	7.6725400000	7.7304100000	7.6692300000	7.6373278902	7.4850438707	8.3245984408	7.2636801523	8.1763326180	8.0602529654
440/443	1-46F4E4H2C1L1Z1+Z2	7.6213200000	8.2793700000	8.4189800000	8.4810300000	8.9383400000	8.9281795156	8.7900477854	9.6381940534	8.4670266146	9.3945704561	9.2368358854
441/442	1-46F4E4H2C1L1+W2	7.6213200000	8.2793700000	8.4189800000	8.4810300000	8.9383400000	8.9281795156	8.7900477854	9.6381940534	8.4670266146	9.3945704561	9.2368358854
444/445/446	1-46F4E4H2L1+Z1+Z2	7.6137800000	8.2717700000	8.4003300000	8.4624700000	8.9192300000	8.9091076221	8.7710077215	9.6193181031	8.4499771746	9.3775896647	9.2368358854
501	1-20L1	8.0481000000	7.4467200000	7.4059700000	7.6100900000	7.1546800000	7.546630465	7.3267848490	8.2775695720	7.0495935615	7.5906974435	8.0381787106
502	1-20H1L1	8.7790700000	8.1967200000	8.1531800000	8.3512500000	7.8910500000	8.2965630123	8.0767848490	9.0164659886	7.7852917489	8.3399001659	8.7288000746
571	1-20F7H1L1	9.7222700000	8.9711800000	8.7514000000	8.7880000000	8.5378700000	8.9579024274	8.7514549150	9.5928884648	8.2726145340	8.8837228478	9.1220787841
601	1-402H1L1	9.4585000000	10.0974600000	10.3193200000	10.3646000000	10.0326700000	10.1947210113	10.1476873320	11.1041099957	10.3311440988	10.4677691234	10.1948159681
691	1-402F9H1L1						10.9447210113	10.9141640769	11.8862350614	11.1079720949	11.2280774674	10.8723432711
703	1-323E8H2C3L1	7.5387900000	8.4208600000	8.9793000000	8.9300800000	8.2389400000	8.0657381230	7.8285669288	8.7789072354	8.2470366788	8.8467965636	8.1441667768
781	1-323F8E8H2C3L1	8.7262700000	9.7073900000	10.3539000000	10.3560000000	9.6766100000	9.4588466335	9.1641376699	10.0346403661	9.7470366788	10.2724211638	9.4899127136