













**LEGEND**


-  Stormwater Pipes
-  Catch Basin
-  Dry Well
-  Streams
-  Irondale and Port Hadlock UGA
-  Parcel
-  Parcels with Storm Systems
-  Port Hadlock Storm Drainage System
- Impervious Areas**
-  Building
-  Other
-  Road



Scale: 1" = 1500'

s:\clear D:\Jefferson County\jeffcount\app\ Facilities 11.k 17.LAYOUT

**JEFFERSON COUNTY**  
**IRONDALE AND PORT HADLOCK UGA**  
 FIG 4-2  
 STORMWATER MANAGEMENT FACILITIES



**Gray & Osborne, Inc.**  
 CONSULTING ENGINEERS