


**COMPREHENSIVE PLAN MAP HISTORY**  
 Adopted per Resolution 72-98, August 28, 1998  
 Amended per BOCC Action (File #MCR99-00003), October 26, 1998  
 Amended per BOCC Action (File #MCR98-00001), October 29, 1998  
 Amended per BOCC Action (File #MCR98-00004), December 21, 1998  
 Amended per Resolution 27-00, April 3, 2000  
 Amended per Ordinance 02-0522-01, May 21, 2001  
 Amended per Ordinance 08-1224-01, December 24, 2001  
 Amended per Ordinance 13-1213-02, December 13, 2002  
 Amended per Ordinance 14-1213-02, December 13, 2002  
 Amended per Ordinance 15-1213-02, December 13, 2002  
 Amended per Ordinance 16-1213-02, December 13, 2002  
 Amended per Ordinance 19-1213-02, December 13, 2002


Jefferson County Department of Community Development  
 621 Sheridan Street  
 Port Townsend, WA 98368  
 (360) 379-4450  
<http://www.co.jefferson.wa.us/commdevelopment>




Rural Residential (RR 1:5')	Airport Essential Public Facility (EPF)
Rural Residential (RR 1:10)	Waste Management Essential Public Facility (EPF)
Rural Residential (RR 1:20)	Military Reservation
Industrial (I)	Parks, Preserves, Recreation (PPR)
Resource Based Industrial (RI)	Olympic National Forest
Light Industrial (LI)	Protection Island Wildlife Refuge
Light Industrial/Manufacturing (LI/M)	Water Bodies
Light Industrial/Commercial (LI/C)	Port Townsend Urban Growth Area (UGA)
Rural Village Center (RVC)	Irondale & Port Hadlock UGA
General Crossroads (GC)	Not Zoned
Convenience Crossroads (CC)	<b>Port Ludlow Master Planned Resort (MPR)</b>
Neighborhood Crossroads (NC)	Single Family (MPR-SF 4:1)
Commercial Forest (CF 1:80)	Single Family Tracts (MPR-SFT 1:2.5)
Rural Forest (RF 1:40)	Multiple Family (MPR-MF 10:1)
Inholding Forest (IF 1:20)	Resort Complex (MPR-RC/CF 10:1)
Commercial Agriculture (AG 1:20)	Village Commercial Center (MPR-VC)
Open Space Reserve (MPR-OSR)	Recreation Area (MPR-RA)

(\* Number of Residential Units : Acres)

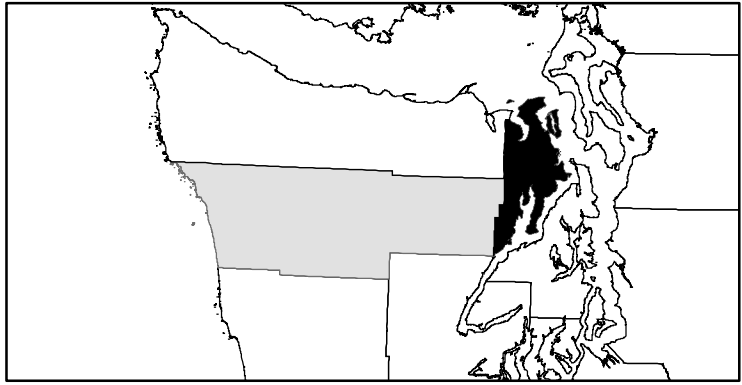
## Jefferson County Comprehensive Plan Land Use Designations



0 4 Miles



N



FOR INFORMATIONAL PURPOSE ONLY  
 Jefferson County does not attest to the accuracy of the data contained herein and makes no warranty with respect to its correctness or validity. Data contained in this map is limited by the method and accuracy of its collection.  
 Map Date: November 13, 2003