










Land Ownership

WESTERN JEFFERSON COUNTY, WASHINGTON

-  County Boundary
-  WRIA Boundaries
-  Reservation Boundaries
-  Roads
-  Tribal Lands
-  County Land
-  State Lands
-  Olympic National Forest
-  Olympic National Park
- Private Land

0 5 10 Miles

FOR INFORMATIONAL PURPOSES ONLY --
 Jefferson County does not attest to the accuracy of the data
 contained herein and makes no warranty with respect to its
 correctness or validity. Data contained in this map is limited
 by the method and accuracy of its collection. Product of
 Jefferson County Integrated Data Management Systems.

h:\as\p\chirm\bulltrout.apr March 2000