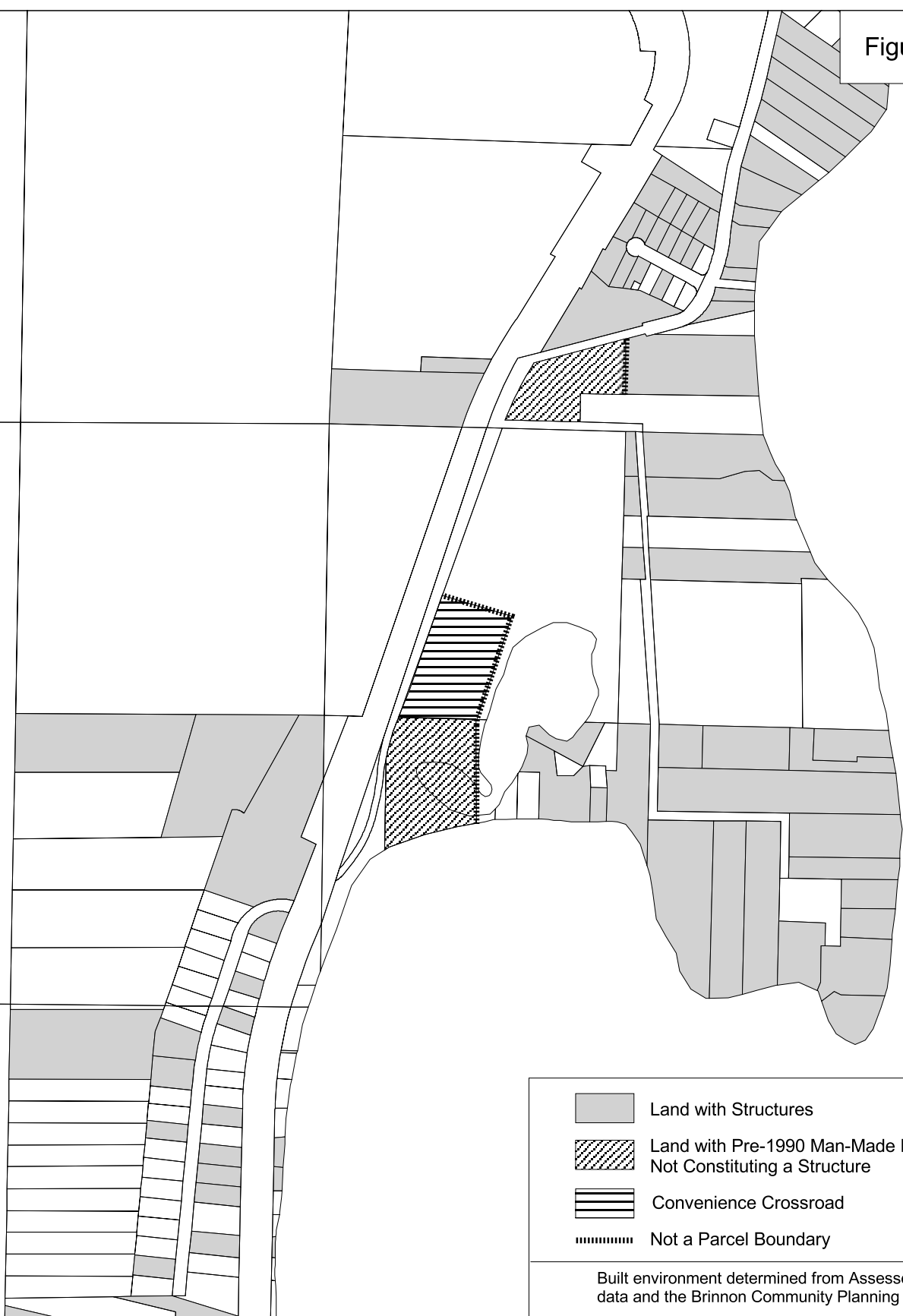






Figure BR-8



	Land with Structures
	Land with Pre-1990 Man-Made Facilities Not Constituting a Structure
	Convenience Crossroad
	Not a Parcel Boundary

Built environment determined from Assessor data and the Brinnon Community Planning Group

WAWA POINT- EXISTING BUILT ENVIRONMENT

