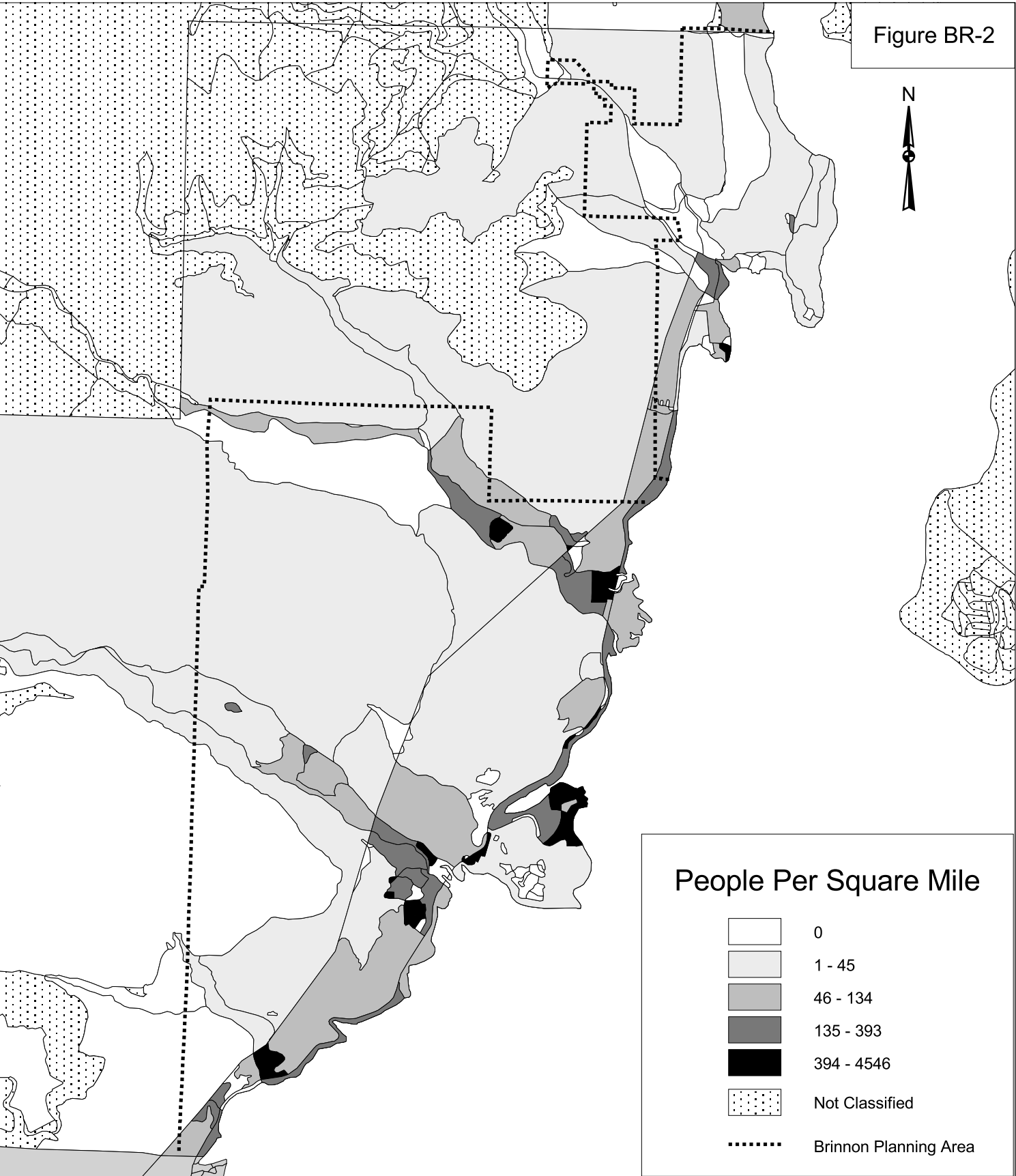









Figure BR-2



People Per Square Mile

-  0
-  1 - 45
-  46 - 134
-  135 - 393
-  394 - 4546
-  Not Classified
-  Brinnon Planning Area

BRINNON PLANNING AREA - POPULATION DENSITY BY CENSUS BLOCK



FOR INFORMATIONAL PURPOSES ONLY --
Jefferson County does not attest to the accuracy of the data
contained herein and makes no warranty with respect to its
correctness or validity. Data contained in this map is limited
by the method and accuracy of its collection. Product of
Jefferson County Integrated Data Management Systems.
State Plane Coordinate System - Zone 5601 - NAD 83