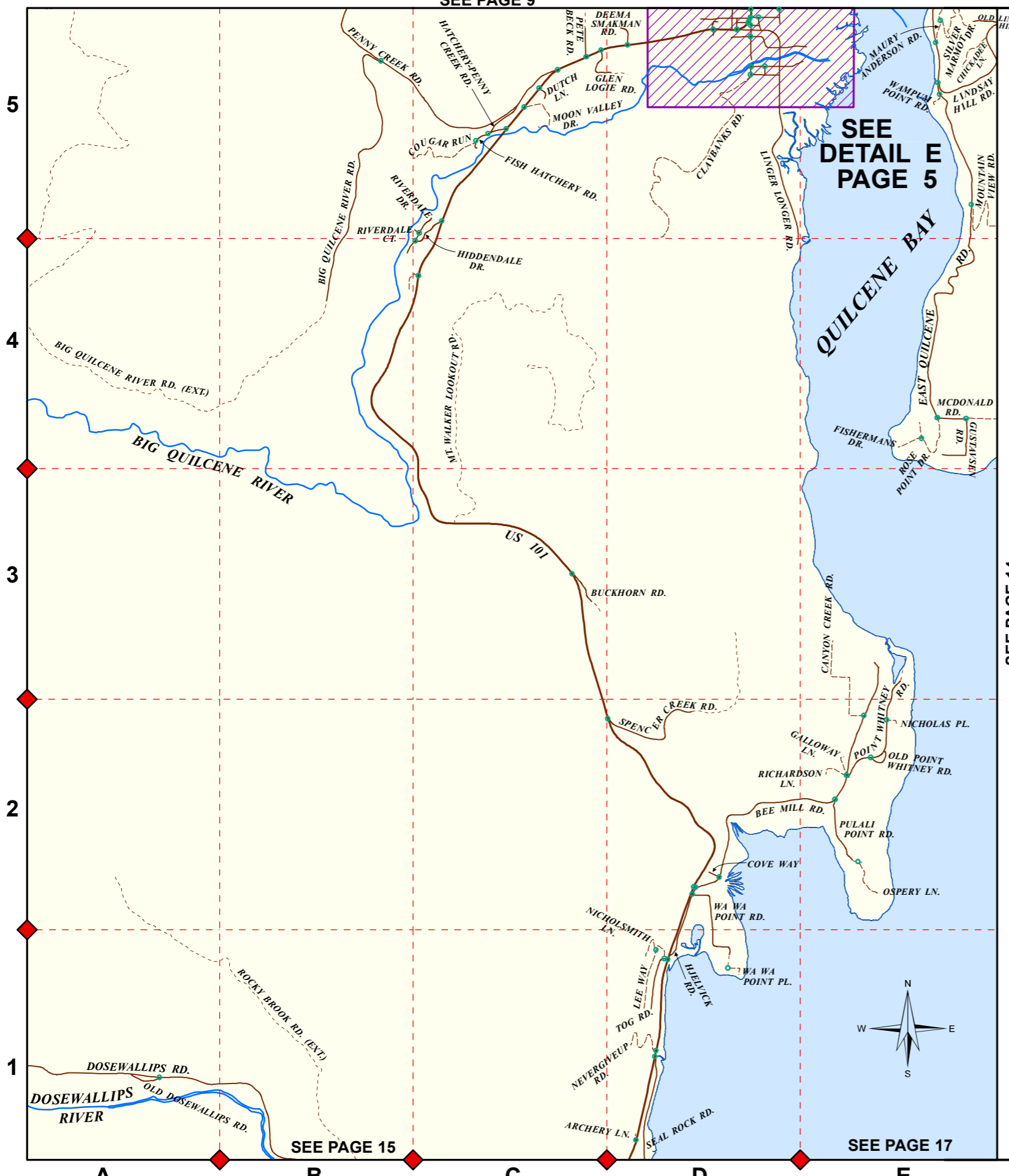
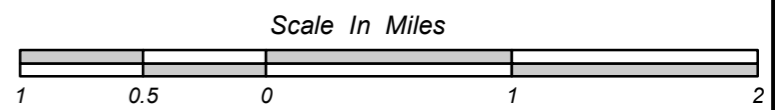
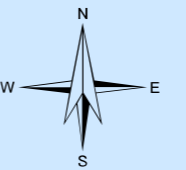


SEE  
DETAIL E  
PAGE 5

Archery Ln.	D-1	Mountain View Rd.	E-5
Bee Mill Rd.	D-2	Mt. Walker Look-out R	C-3
Big Quilcene River Rd.	B-5	Nevergiveup Rd.	D-1
Buckhorn Rd.	C-3	Nicholas Pl.	E-2
Canyon Creek Rd.	E-2	Nicholsmith Ln.	D-1
Chickadee Ln.	E-5	Old Dosewallips Rd.	A-1
Claybanks Rd.	D-5	Old Point Whitney Rd.	E-2
Cougar Run	C-5	Osprey Ln.	E-2
Cove Way	D-2	Penny Creek Rd.	C-5
Deema Smakman Rd.	D-5	Pete Beck Rd.	C-5
Dutch Ln.	C-5	Point Whitney Rd.	E-2
East Quilcene Rd.	—	Pulali Point Rd.	E-2
Fish Hatchery Rd.	C-5	Richardson Ln.	E-2
Fishermans Dr.	E-4	Riverdale Ct.	C-5
Galloway Ln.	E-2	Riverdale Dr.	C-4
Glen Logie Rd.	C-5	Rocky Brook Rd. (Ext.)	B-1
Gustavsen Rd.	E-4	Rose Point Dr.	E-4
Hatchery-Penny Creek Rd.	C-5	Seal Rock Rd.	D-1
Hiddendale Dr.	C-5	Silver Marmot Dr.	E-4
Hjelvick Rd.	D-2	Spencer Creek Rd.	D-2
Lee Way	D-1	Stagecoach Ln.	C-4
Lindsay Hill Rd.	E-5	Tog Rd.	D-1
Linger Longer Rd.	D-5	US 101	—
Maury Anderson Rd.	E-5	Wampum Point Rd.	E-5
Mcdonald Rd.	E-4	Wa Wa Point Pl.	D-1
Moon Valley Dr.	C-5	Wa Wa Point Rd.	D-2

SEE PAGE 14

- Legend:
- Road Starting Point
  - Federal Roads
  - State Roads
  - County Roads
  - Private Roads
  - Undefined Roads



SEE PAGE 15

SEE PAGE 17