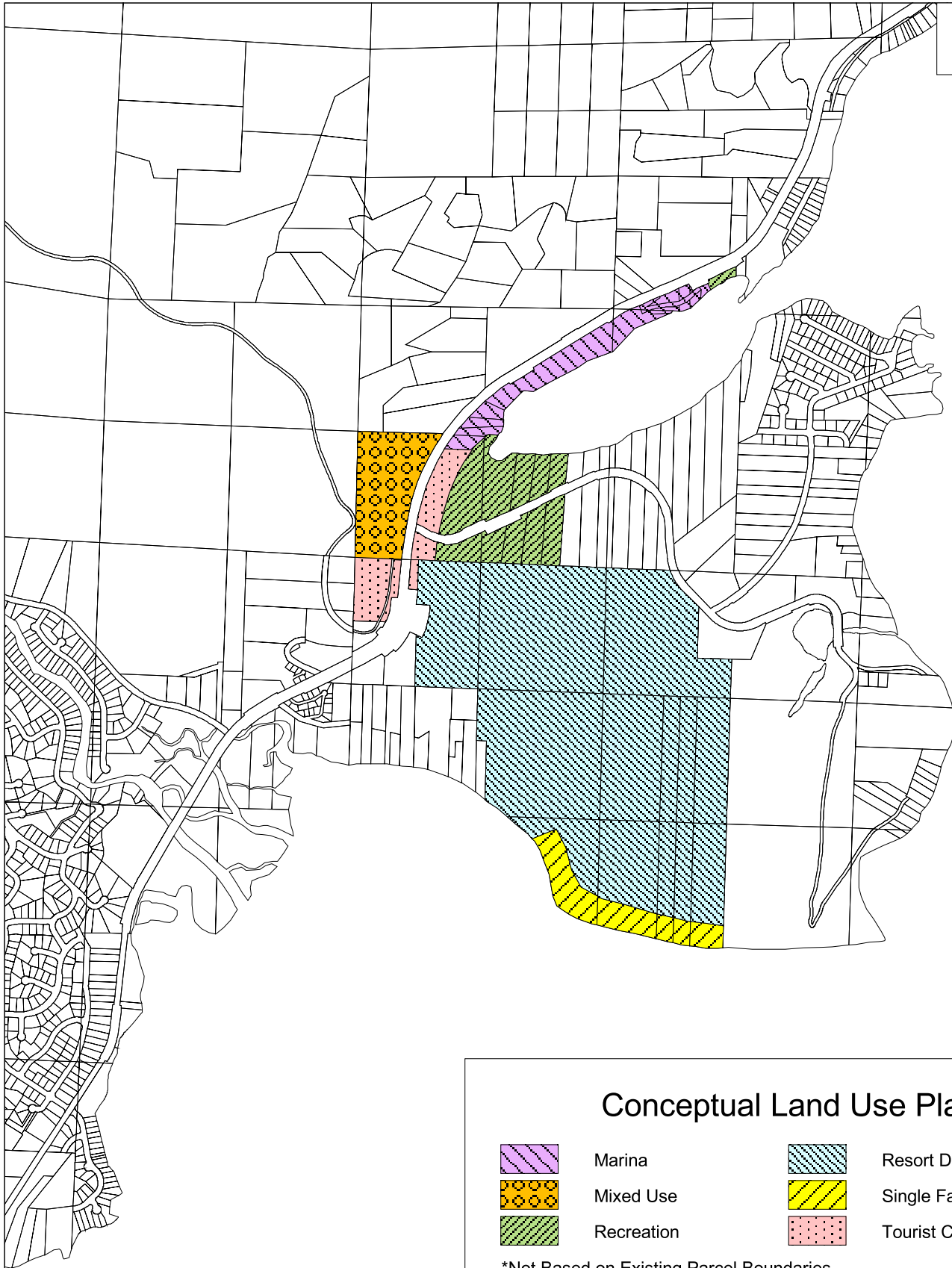








Figure BR-11



Conceptual Land Use Plan

- | | | | |
|---|------------|---|----------------------------|
|  | Marina |  | Resort District |
|  | Mixed Use |  | Single Family Residential* |
|  | Recreation |  | Tourist Commercial |

*Not Based on Existing Parcel Boundaries

BLACK POINT - PROPOSED MPR

1000 0 1000 2000 Feet



FOR INFORMATIONAL PURPOSES ONLY -- Jefferson County does not attest to the accuracy of the data contained herein and makes no warranty with respect to its correctness or validity. Data contained in this map is limited by the method and accuracy of its collection. Product of Jefferson County Integrated Data Management Systems. State Plane Coordinate System - Zone 5601 - NAD 83