


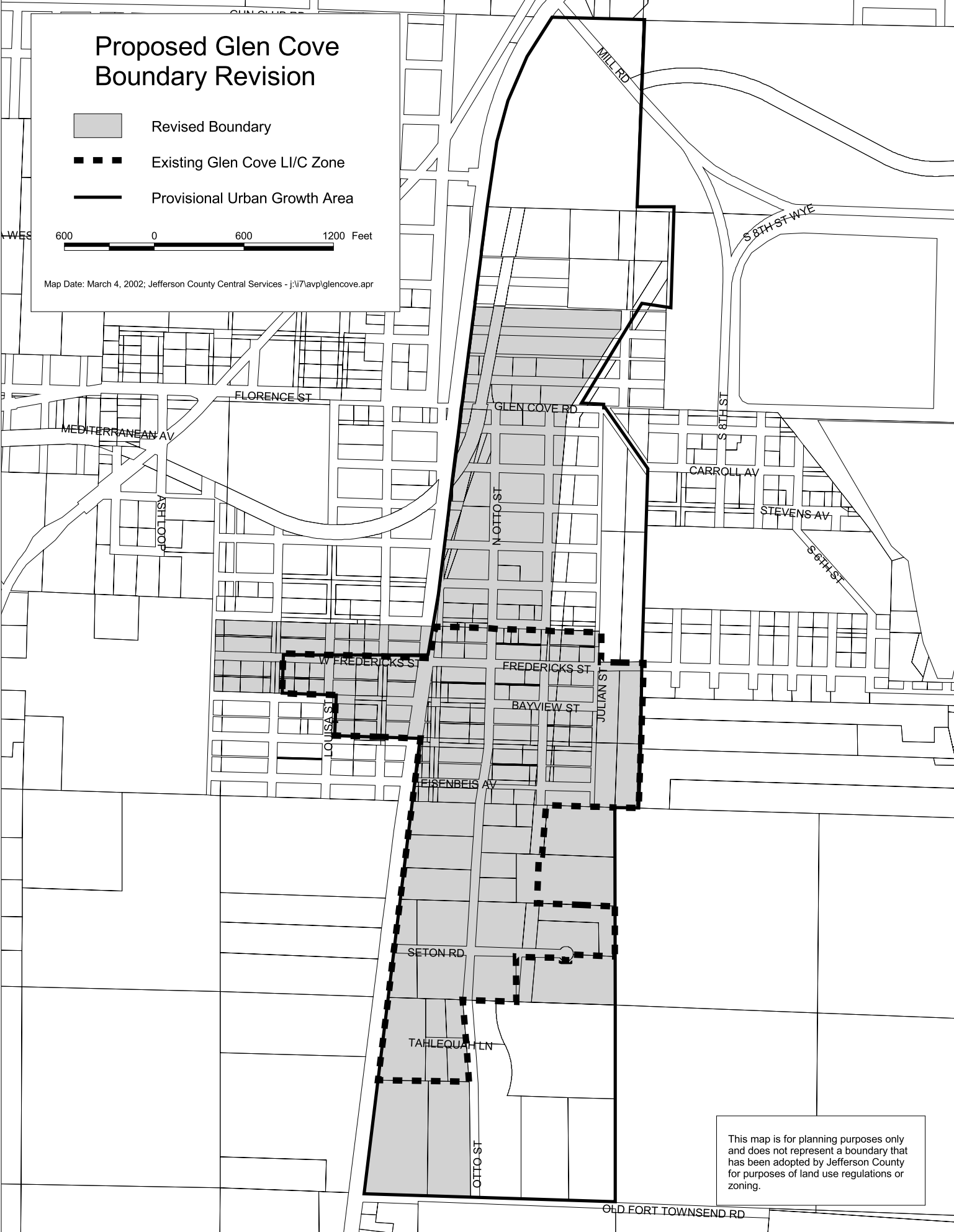


# Proposed Glen Cove Boundary Revision

-  Revised Boundary
-  Existing Glen Cove LI/C Zone
-  Provisional Urban Growth Area

600 0 600 1200 Feet

Map Date: March 4, 2002; Jefferson County Central Services - j:\w7\avp\glencove.apr



This map is for planning purposes only and does not represent a boundary that has been adopted by Jefferson County for purposes of land use regulations or zoning.