






-  Rural Village Center (RVC)
-  Subarea Plan RVC Boundary
-  Subarea Plan Light Industrial District

# BRINNON CENTER- JULY 10, 1990



FOR INFORMATIONAL PURPOSES ONLY -- Jefferson County does not attest to the accuracy of the data contained herein and makes no warranty with respect to its correctness or validity. Data contained in this map is limited by the method and accuracy of its collection. Product of Jefferson County Integrated Data Management Systems, State Plane Coordinate System - Zone 5601 - NAD 83