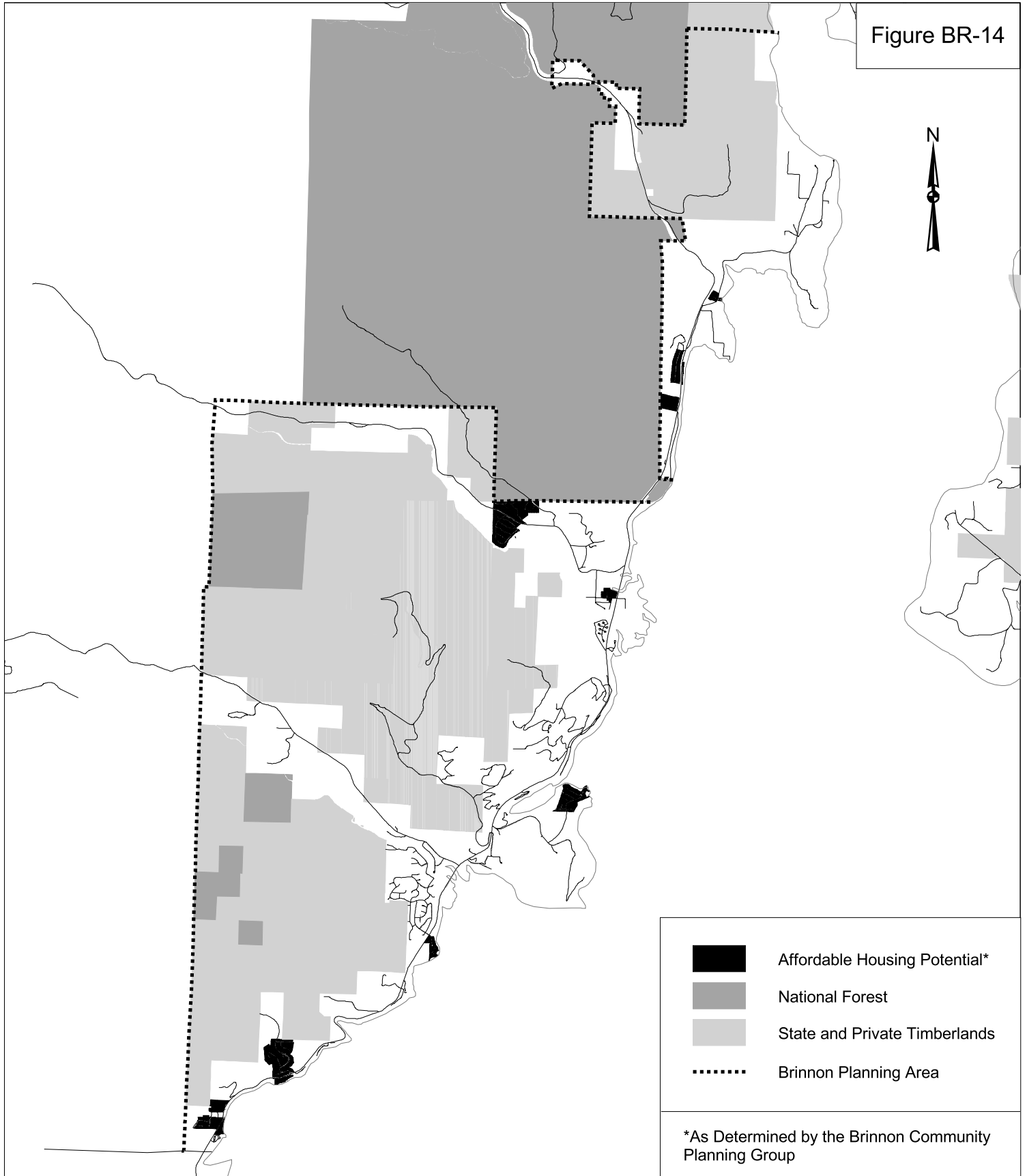






Figure BR-14



-  Affordable Housing Potential*
-  National Forest
-  State and Private Timberlands
-  Brinnon Planning Area

*As Determined by the Brinnon Community Planning Group

BRINNON PLANNING AREA - AFFORDABLE HOUSING POTENTIAL* Subdivisions with Public Water (PUD and Private Systems)



FOR INFORMATIONAL PURPOSES ONLY --
 Jefferson County does not attest to the accuracy of the data contained herein and makes no warranty with respect to its correctness or validity. Data contained in this map is limited by the method and accuracy of its collection. Product of Jefferson County Integrated Data Management Systems. State Plane Coordinate System - Zone 5001 - NAD 83