

RANGE 02 W

RANGE 01 W

RANGE 01 E

TOWNSHIP 31 N

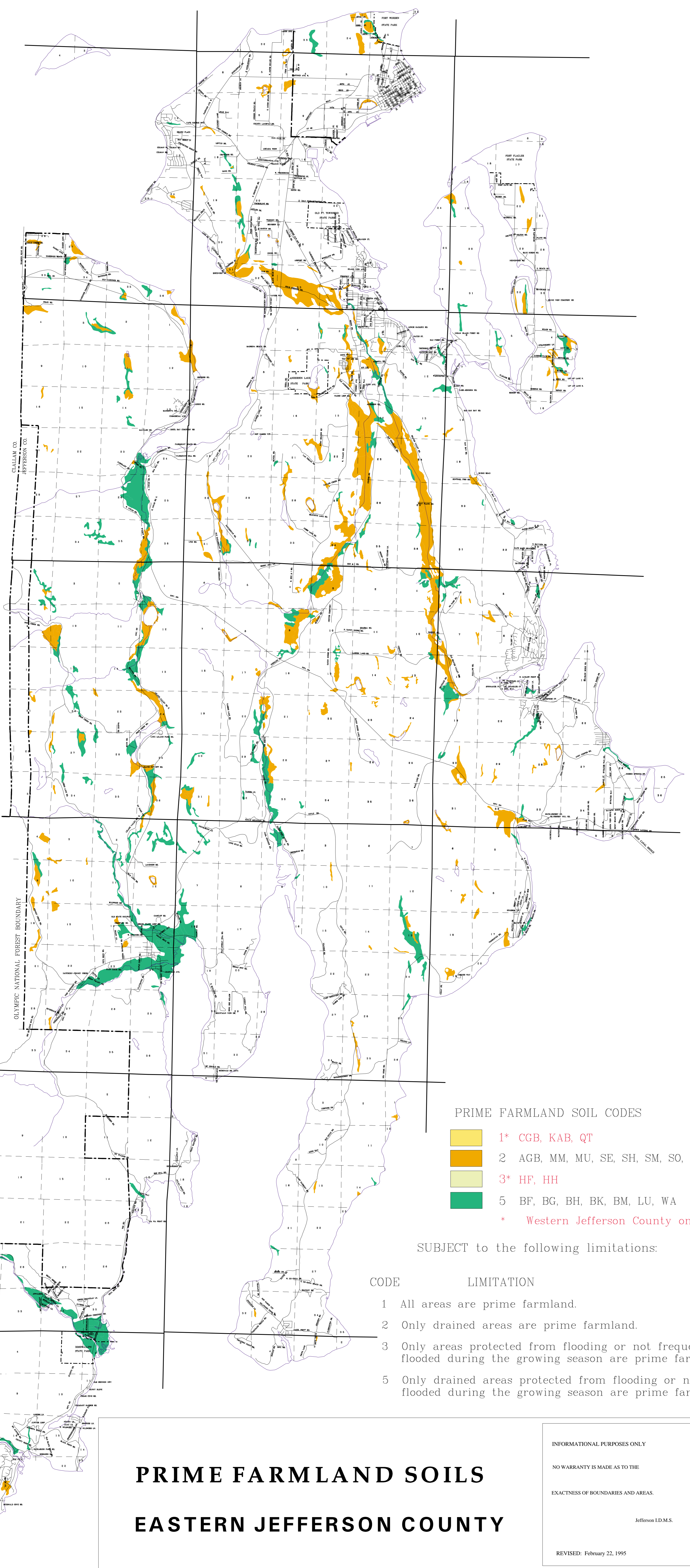
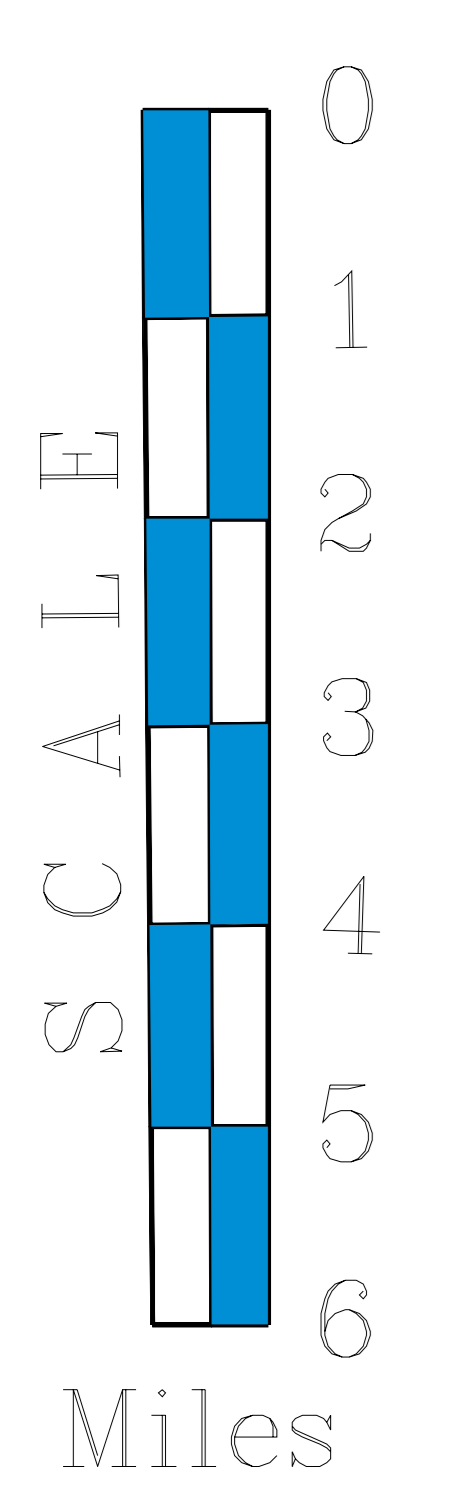
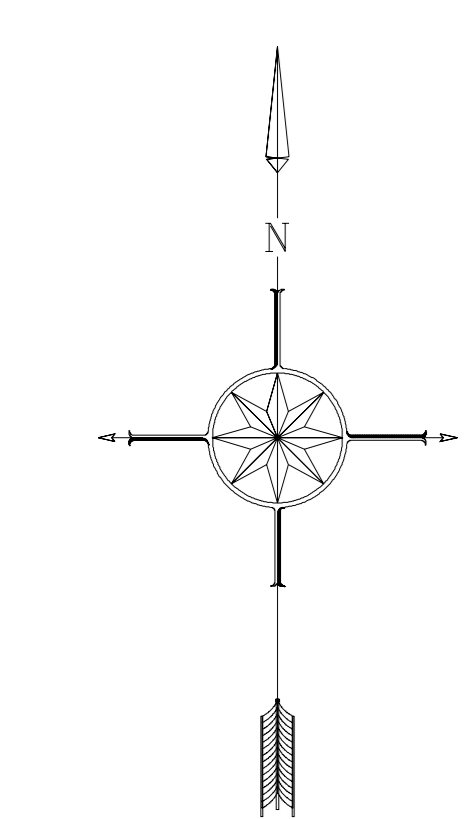
TOWNSHIP 30 N

TOWNSHIP 29 N

TOWNSHIP 28 N

TOWNSHIP 27 N

TOWNSHIP 26 N



- PRIME FARMLAND SOIL CODES
- 1* CGB, KAB, QT
 - 2 AGB, MM, MU, SE, SH, SM, SO, TH
 - 3* HF, HH
 - 5 BF, BG, BH, BK, BM, LU, WA
- * Western Jefferson County only

SUBJECT to the following limitations:

CODE	LIMITATION
1	All areas are prime farmland.
2	Only drained areas are prime farmland.
3	Only areas protected from flooding or not frequently flooded during the growing season are prime farmland.
5	Only drained areas protected from flooding or not frequently flooded during the growing season are prime farmland.

PRIME FARMLAND SOILS

EASTERN JEFFERSON COUNTY

INFORMATIONAL PURPOSES ONLY
NO WARRANTY IS MADE AS TO THE
EXACTNESS OF BOUNDARIES AND AREAS.
Jefferson I.D.M.S.
REVISED: February 22, 1995

RANGE 02 W

RANGE 01 W

RANGE 01 E