











LEGEND

-  Stormwater Pipes
-  Catch Basin
-  Dry Well
-  Streams
-  Irondale and Port Hadlock UGA
-  Parcel
-  Parcels with Storm Systems
-  Port Hadlock Storm Drainage System
- Impervious Areas**
-  Building
-  Road



500 0 500 1000 1500 2000 Feet

Scale: 1" = 1500'

*Port
Townsend*

sefcar D:\Jefferson County\jeffcounty.apr Facilities 11 x 17 LAYOUT

**JEFFERSON COUNTY
IRONDALE AND PORT HADLOCK UGA**
STORMWATER MANAGEMENT FACILITIES

