










# Irondale & Port Hadlock UGA - Zoning

August 16, 2004



 Urban Growth Area (UGA)

**Zoning**

-  Public
-  Commercial
-  Visitor Oriented Commercial
-  Light Industrial
-  Low Density Residential (4-6)
-  Moderate Density Residential (7-14)
-  High Density Residential (14-24)

See Jefferson County Unified Development Code, Appendix D.

**DRAFT**

