




Irondale & Port Hadlock UGA - Critical Aquifer Recharge Areas May 19, 2004



-  Urban Growth Area (UGA)
-  Special Aquifer Recharge Protection Areas
-  Susceptible to Rapid Groundwater Recharge

FOR INFORMATIONAL PURPOSES ONLY:
Jefferson County does not attest to the accuracy of the data contained herein and makes no warranty with respect to its correctness or validity. Data contained in this map is limited by the method and accuracy of its collection. State Plane Coordinate System - Zone 5601 - NAD 83

DATA SOURCES:
Washington State Department of Natural Resources, Geology and Earth Resources Geology Maps of Eastern Jefferson County -- Open File Report No's 76-3, 76-20, 75-21, 76-26. Special Aquifer Recharge Protection Areas from Jefferson County Department of Natural Resources and Jefferson County Public Utility District.

