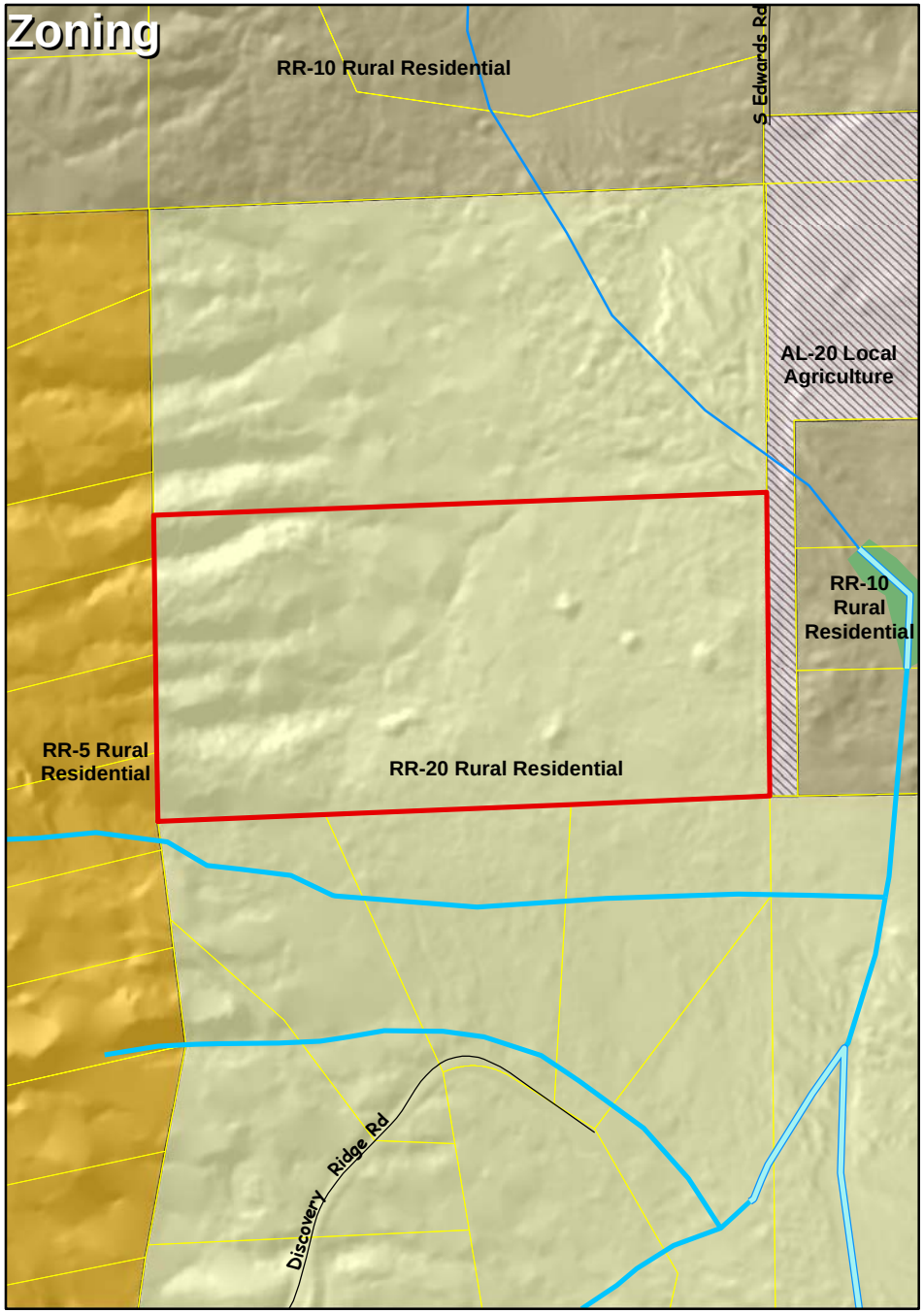


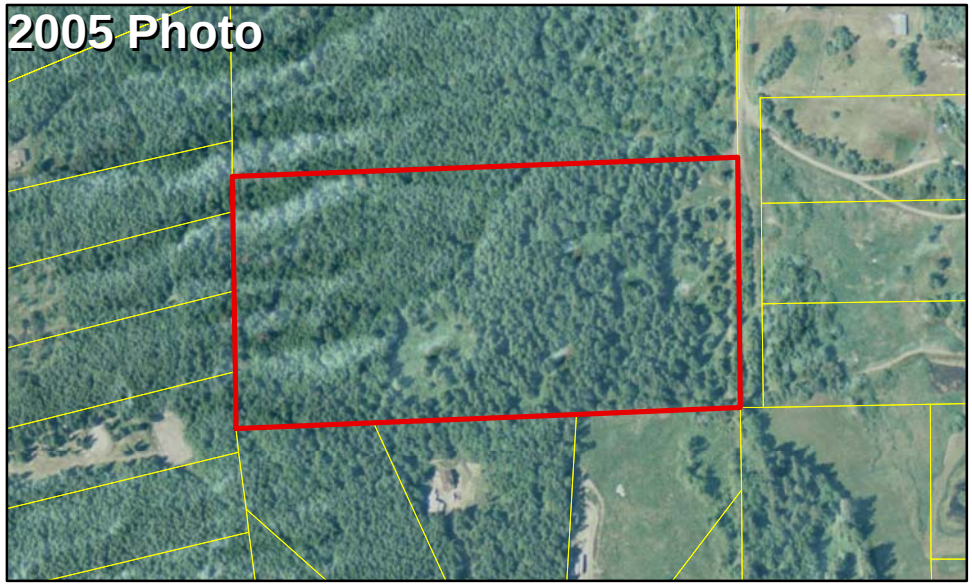


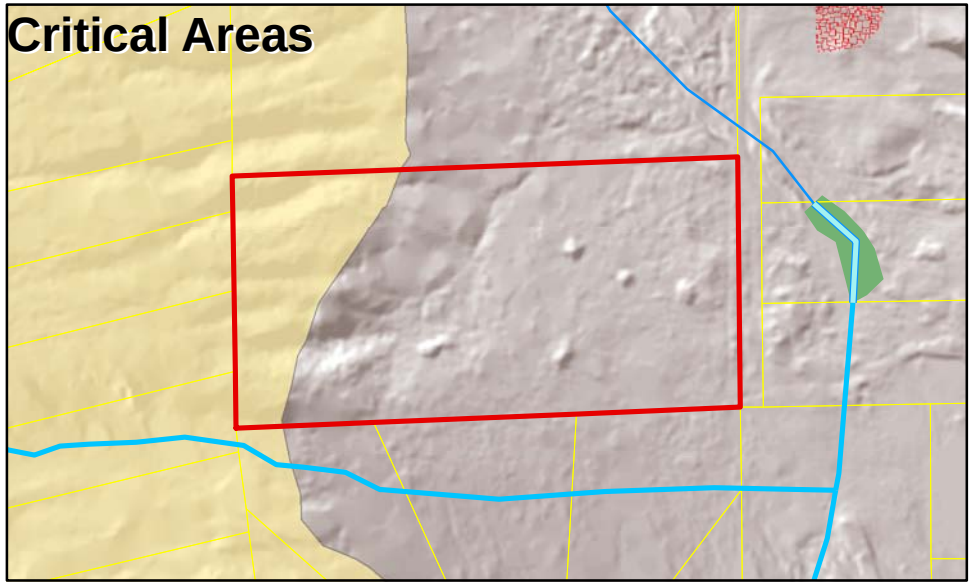

**Legend**

Applicant Parcel(s)
Parcels

**DNR FP Stream Class**
F - Fish Habitat
N - Non-fish Habitat
S - Inventoried Shoreline
U - Unknown; X

**DNR Water Bodies**
F
N
S
X

Seismic Hazard
Erosion Hazard

**Soil Landslide Potential**
1998-99 Slides
High
Moderate
Slight
Public
Quinault Tribal Reservation
Hoh Tribal Reservation
Olympic National Park
Urban Commercial
Visitor Oriented Commercial
Urban Light Industrial
Low Density Residential
Moderate Density Residential
High Density Residential
Local Agriculture

Not Zoned
Rural Residential (1:5)
Rural Residential (1:10)
Rural Residential (1:20)
Industrial (HI)
Resource Based Industrial
Light Industrial/Manufacturing
Light Industrial
Light Industrial/Commercial
Rural Village Center
General Crossroads
Convenience Crossroads
Neighborhood Crossroads
Commercial Forest
Rural Forest
Inholding Forest

Prime Agriculture
Airport Essential Public Facility
Waste Management Essential Public Facility
Military Reservation
Parks, Preserves, Recreation
Olympic National Forest
Protection Island Wildlife Refuge
Water and Tidelands
Port Townsend UGA
Single Family (MPR-SF 4:1)
Single Family Tracts (MPR-SFT 1:2.5)
Multiple Family (MPR-MF 10:1)
Resort Complex (MPR-RC/CF 10:1)
Village Commercial Center (MPR-VC)
Open Space Reserve (MPR-OSR)
Recreation Area (MPR-RA)

Printing Date: Monday, August 25, 2008
File: Q:\MapDocs\DCDCompPlan08_Applicant and CompPlan08_Amendments_A.4.mxd
Prepared By: Doug Stalmaster
Coordinate System:
NAD 1983 StatePlane Washington FIPS 4601 Feet
ArcMap Build Number: 9.3.1770
© 2008 Jefferson County GIS
Jefferson County does not assert to the accuracy of the data contained herein and makes no warranty with respect to its correctness or validity. Data contained in this map is limited by the method and accuracy of its collection.

2008 Comprehensive Plan
Amendment Application

George
MLA08-69 A-4