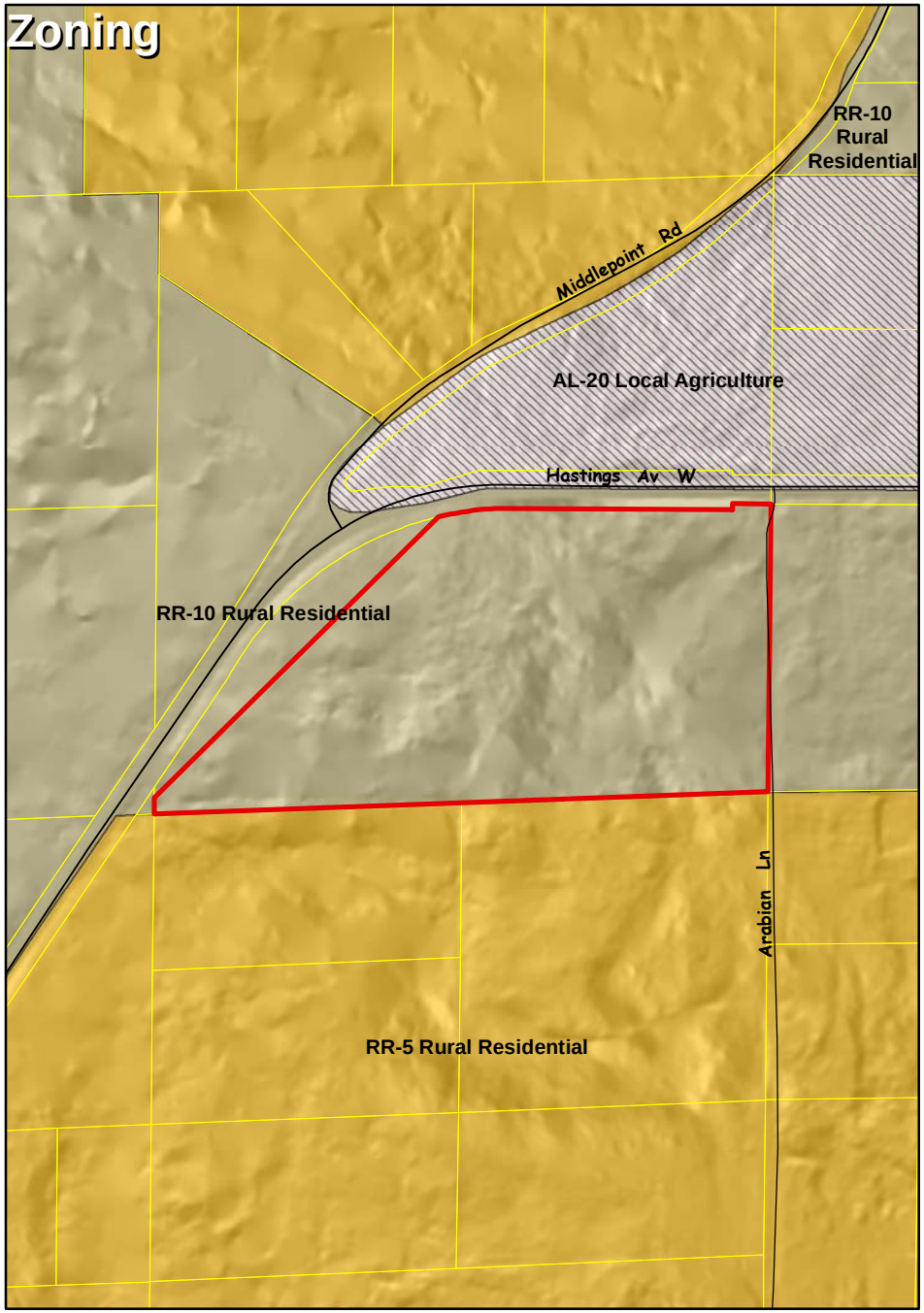

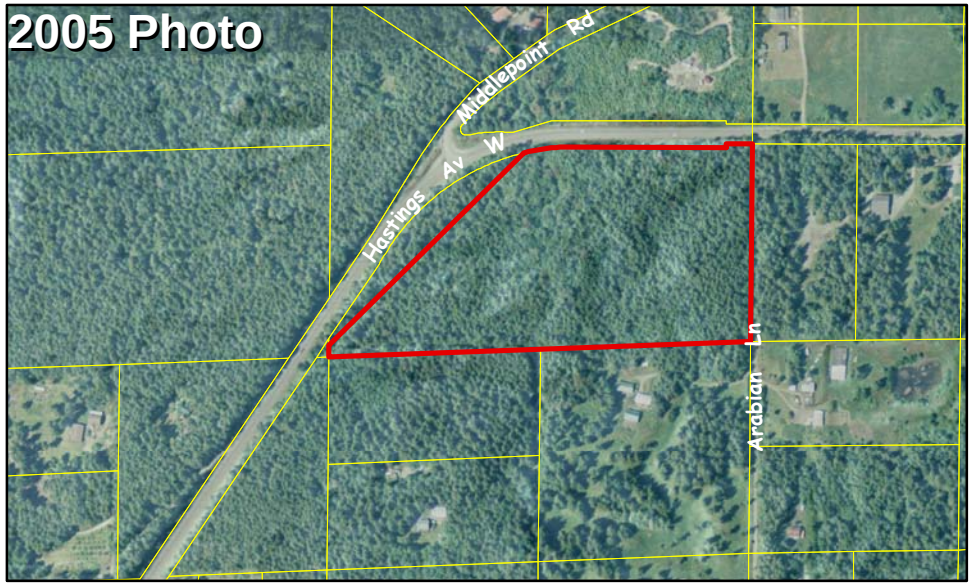

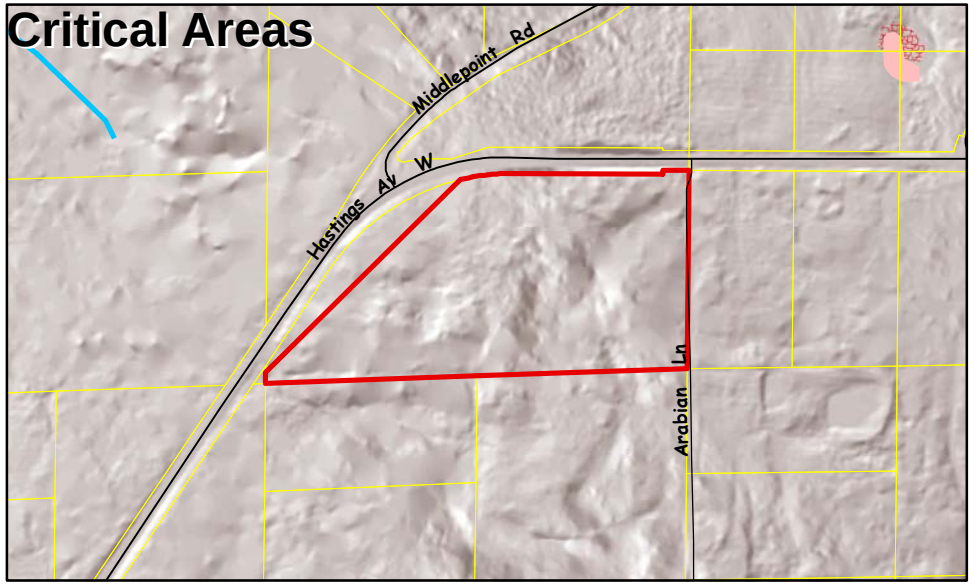

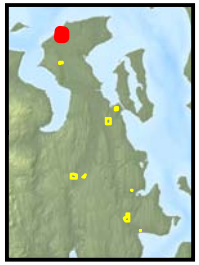

Legend

- Applicant Parcel(s)
- Parcels

DNR FP Stream Class

- F - Fish Habitat
- N - Non-fish Habitat
- S - Inventoried Shoreline
- U - Unknown; X
- Wetlands

DNR Water Bodies

- F
- N
- S
- X
- Seismic Hazard
- Erosion Hazard

Soil Landslide Potential

- 1998-99 Slides
- High
- Moderate
- Slight
- Public
- Quinault Tribal Reservation
- Hoh Tribal Reservation
- Olympic National Park
- Urban Commercial
- Visitor Oriented Commercial
- Urban Light Industrial
- Low Density Residential
- Moderate Density Residential
- High Density Residential
- Local Agriculture
- Not Zoned
- Rural Residential (1:5)
- Rural Residential (1:10)
- Rural Residential (1:20)
- Industrial (HI)
- Resource Based Industrial
- Light Industrial/Manufacturing
- Light Industrial
- Light Industrial/Commercial
- Rural Village Center
- General Crossroads
- Convenience Crossroads
- Neighborhood Crossroads
- Commercial Forest
- Rural Forest
- Inholding Forest
- Prime Agriculture
- Airport Essential Public Facility
- Waste Management Essential Public Facility
- Military Reservation
- Parks, Preserves, Recreation
- Olympic National Forest
- Protection Island Wildlife Refuge
- Water and Tidelands
- Port Townsend UGA
- Single Family (MPR-SF 4:1)
- Single Family Tracts (MPR-SFT 1:2.5)
- Multiple Family (MPR-MF 10:1)
- Resort Complex (MPR-RC/CF 10:1)
- Village Commercal Center (MPR-VC)
- Open Space Reserve (MPR-OSR)
- Recreation Area (MPR-RA)

Printing Date: Monday, August 25, 2008
File: Q:\MapDocs\DCDCompPlan08_Applications\CompPlan08_Amendments_A1.mxd
Prepared By: Doug Stalmaster
Coordinate System:
NAD 1983 StatePlane Washington North FIPS 4601 Feet
ArcMap Build Number: 9.3.1770
© 2008 Jefferson County GIS
Jefferson County does not attest to the accuracy of the data contained herein and makes no warranty with respect to its correctness or validity. Data contained in this map is limited by the method and accuracy of its collection.

2008 Comprehensive Plan
Amendment Application

D Holland
MLA08-32 A-1