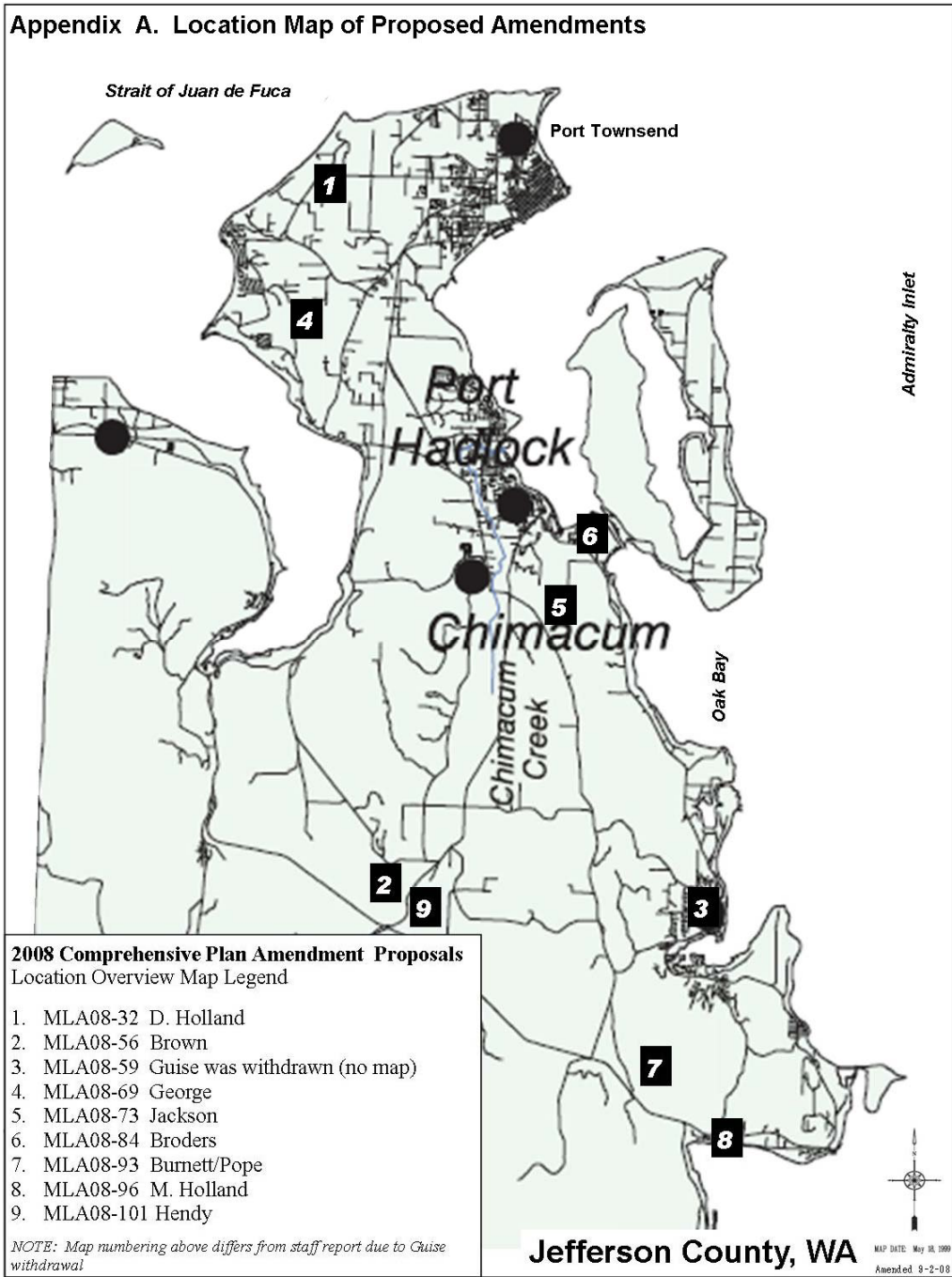




























































## 5 Appendices

- A. Location Map of Proposed Amendments
  - A-1 MLA08-32 (D. Holland) – Map of Proposed Redesignation/Rezone
  - A-2 MLA08-56 (Brown) - Map of Proposed Redesignation/Rezone  
(MLA08-59 (Guise) was withdrawn on August 27, 2008)
  - A-4 MLA08-69 (George) - Map of Proposed Redesignation/Rezone
  - A-5 MLA08-73 (Jackson) - Map of Proposed Redesignation/Rezone
  - A-6 MLA08-84 (Broders) - Map of Proposed Redesignation/Rezone
  - A-7 MLA08-93 (Burnett/Pope Resources) - Map of Proposed Redesignation/Rezone
  - A-7a MLA08-93 (Burnett/Pope Resources) – Viewshed Map
  - A-8 MLA08-96 (M. Holland) - Map of Proposed Redesignation/Rezone
  - A-9 MLA08-101 (Hendy) - Map of Proposed Redesignation/Rezone
  
- B. Legal Notice published September 3, 2008
  
- C. Comprehensive Plan Amendment Line-In/Line-Out suggested language to be inserted if legislative decision is to approve MLA08-101 (Hendy)
  
- D. Proposed Unified Development Code Amendment Line-In/Line-Out
  
- E. Jefferson County Resolution No. 55-03, September 22, 2003



## Legend

	Applicant Parcel(s)	<b>Zoning</b>		General Crossroads	
	Parcels		Public		Convenience Crossroads
<b>DNR FP Stream Class</b>			Quinault Tribal Reservation		Neighborhood Crossroads
	F - Fish Habitat		Hoh Tribal Reservation		Commercial Forest
	N - Non-fish Habitat		Olympic National Park		Rural Forest
	S - Inventoried Shoreline		Urban Commercial		Inholding Forest
	U - Unknown; X		Visitor Oriented Commercial		Prime Agriculture
	Wetlands		Urban Light Industrial		Airport Essential Public Facility
<b>DNR Water Bodies</b>			Low Density Residential		Waste Management Essential Public Facility
	F - Fish Habitat		Moderate Density Residential		Military Reservation
	N - Non-fish Habitat		High Density Residential		Parks, Preserves, Recreation
	S - Inventoried Shoreline		Local Agriculture		Olympic National Forest
	X - Unknown		Not Zoned		Protection Island Wildlife Refuge
	Seismic Hazard		Rural Residential (1:5)		Water and Tidelands
	Erosion Hazard		Rural Residential (1:10)		Port Townsend UGA
<b>Soil Landslide Potential</b>			Rural Residential (1:20)		Single Family (MPR-SF 4:1)
	1998-99 Slides		Industrial (HI)		Single Family Tracts (MPR-SFT 1:2.5)
	High		Resource Based Industrial		Multiple Family (MPR-MF 10:1)
	Moderate		Light Industrial/Manufacturing		Resort Complex (MPR-RC/CF 10:1)
	Slight		Light Industrial		Village Commercial Center (MPR-VC)
			Light Industrial/Commercial		Open Space Reserve (MPR-OSR)
			Rural Village Center		Recreation Area (MPR-RA)