



# OFFICE OF THE ASSESSOR

STATEMENT OF ASSESSED VALUATIONS,  
LEVY RATES, AND TAX AMOUNTS  
FOR JEFFERSON COUNTY

**ASSESSED IN 2013 FOR 2014 TAXES**

**This abstract is available at our web site as**

**Value, Levy and Data for Tax Year 2014**

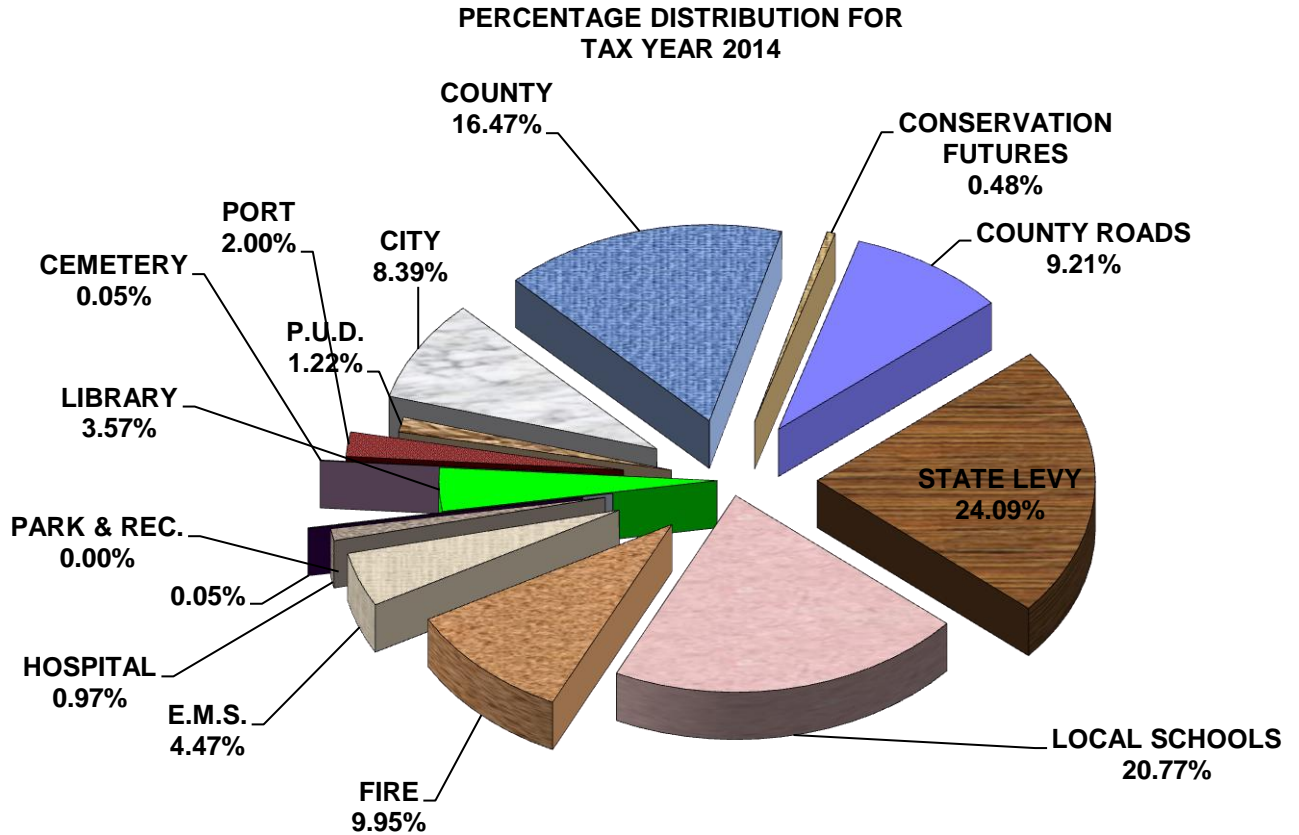
[www.co.jefferson.wa.us](http://www.co.jefferson.wa.us)

P.O. BOX 1220, COURTHOUSE  
PORT TOWNSEND, WASHINGTON 98368

(360) 385-9105 OFFICE  
(360) 385-9197 FAX

**JEFF CHAPMAN, ASSESSOR**

## 2014 REAL & PERSONAL PROPERTY TAX DISTRIBUTION



TAXING DISTRICT:	LEVY AMOUNT	%
STATE LEVY (SCHOOL):	\$10,033,331.94	22.38%
LOCAL SCHOOLS:	\$9,310,787.83	20.77%
FIRE DISTRICTS:	\$4,460,442.11	9.95%
EMERGENCY MEDICAL SERVICES:	\$2,001,312.58	4.46%
HOSPITAL DISTRICTS:	\$436,150.61	0.97%
PARK & RECREATION DISTRICT #1:	\$24,414.67	0.05%
PARK & RECREATION DISTRICT #2:	\$0.00	0.00%
LIBRARY DISTRICT #1:	\$1,599,227.43	3.57%
CEMETERY DISTRICTS:	\$22,261.48	0.05%
PORT OF PORT TOWNSEND:	\$899,018.65	2.00%
PUBLIC UTILITY DISTRICT #1:	\$548,389.01	1.22%
CITY OF PORT TOWNSEND:	\$3,759,719.47	8.39%
COUNTY CURRENT EXPENSE (w/ M.H., D.D., & V.R.):	\$7,382,971.97	16.47%
CONSERVATION FUTURES	\$215,962.41	0.48%
COUNTY ROADS (w/DIVERSION):	\$4,129,461.10	9.21%
<b>TOTAL:</b>	<b>\$44,823,451.26</b>	<b>100.00%</b>

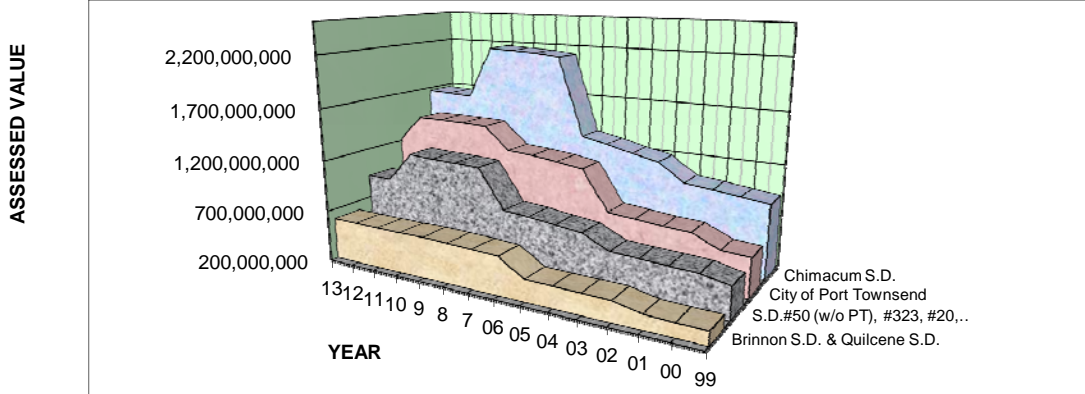
LOCALLY ASSESSED REAL & PERSONAL VALUATION:	\$4,435,291,939
LESS SENIOR CITIZEN EXEMPTIONS (A & B):	\$75,305,773
PUBLIC UTILITIES ASSESSED VALUATION:	\$58,230,130
<b>TOTAL TAXABLE VALUE:</b>	<b>\$4,418,216,296</b>

COUNTY WIDE NEW CONSTRUCTION IN 2013:	\$24,650,424
FIRE PATROL	\$196,898.33

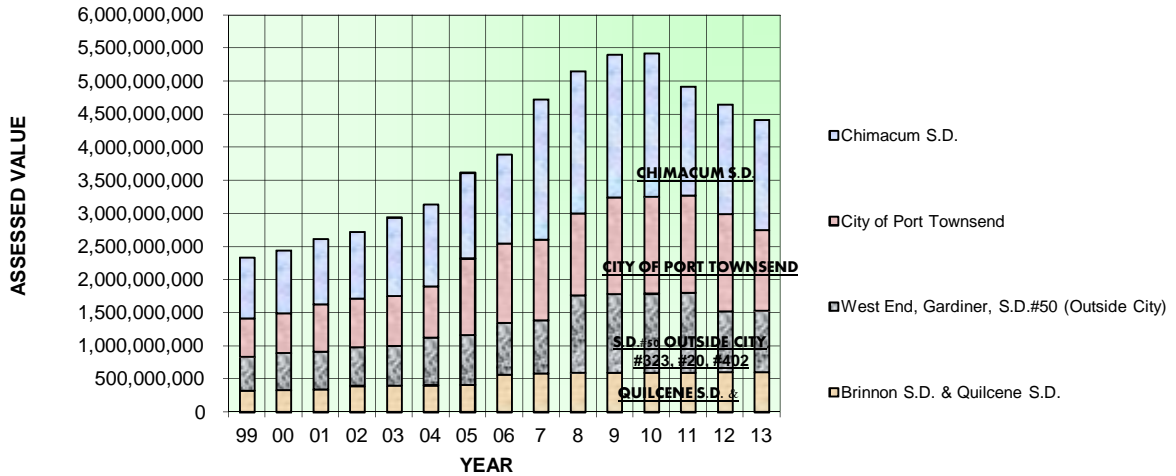
<b>TOTAL AMOUNT FORCASTED FOR TIMBER TAX DISTRIBUTION:</b>	FOR BOND LEVIES:	\$98,413.16
	FOR SCHOOL M & O LEVIES:	\$125,519.17
	FOR REMAINING DISTRICTS:	\$793,772.69
	RESERVE FOR 2015 DISTRIBUTION:	\$203,541.00

# ASSESSED VALUE (TAXABLE)

BY REVALUATION AREA  
1999 to 2013

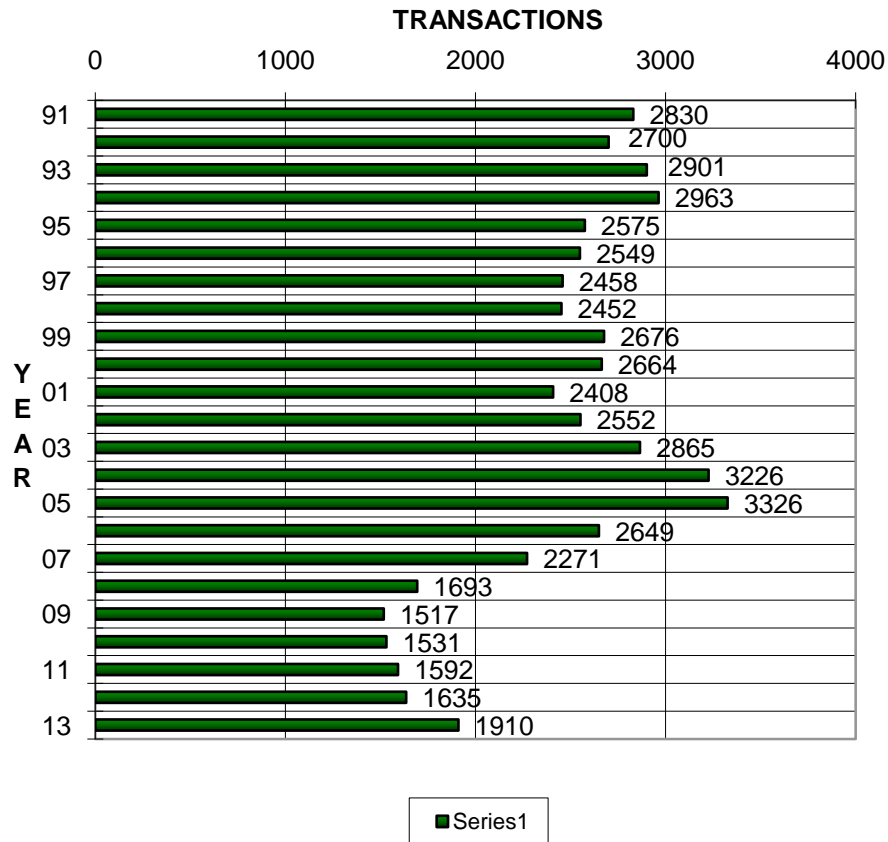


COUNTY WIDE  
1999 to 2013

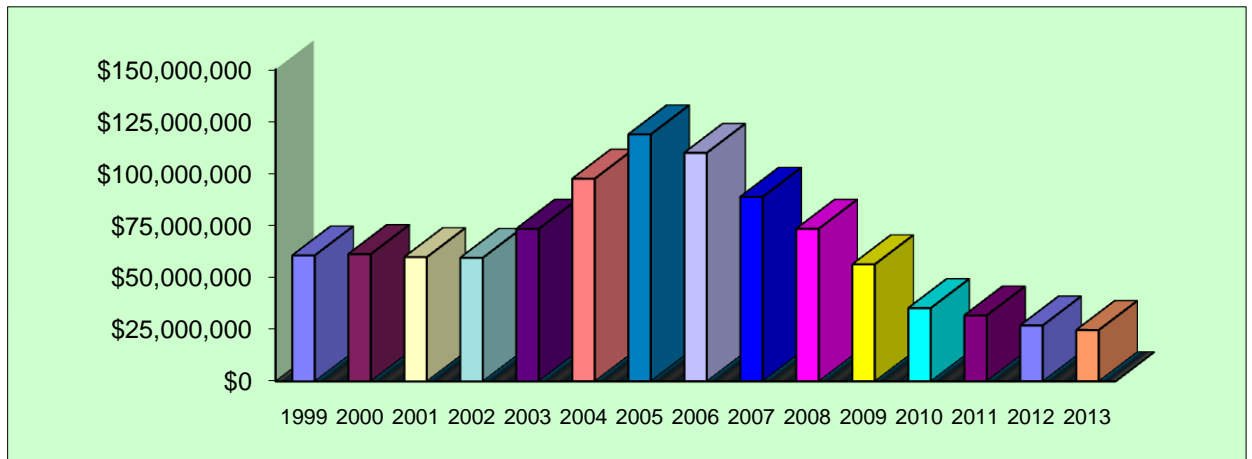


COUNTY WIDE TAXABLE VALUES:	2002	2,724,796,840	2006	3,892,893,177	2010	5,421,260,420	
1999	2,335,894,470	2003	2,940,009,880	2007	4,727,493,467	2011	4,922,402,055
2000	2,445,042,860	2004	3,137,724,380	2008	5,154,461,342	2012	4,648,734,415
2001	2,614,102,530	2005	3,617,709,202	2009	5,400,135,602	2013	4,418,216,296

## REAL ESTATE TRANSACTIONS JEFFERSON COUNTY



## NEW CONSTRUCTION JEFFERSON COUNTY 1999 TO 2013



1999	\$60,560,450	2003	\$73,331,740	2007	\$88,716,647	2011	\$31,693,950
2000	\$61,180,405	2004	\$97,452,770	2008	\$73,363,445	2012	\$26,874,430
2001	\$59,701,560	2005	\$118,739,412	2009	\$56,236,445	2013	\$24,650,424
2002	\$59,387,490	2006	\$109,867,270	2010	\$35,217,135		

CALENDAR OF BONDS & VOTED LEVIES

DISTRICT/TYPE	1988	1989	1990	1991	1992	1993	1994	1995	1996	1997	1998	1999	2000	2001	2002	2003	2004	2005	2006	2007	2008	2009	2010	2011	2012
<b>*SCHOOL DISTRICTS*</b>																									
#20 (QUEETS/CLEARWATER)																									
BOND																									
M&O	[* *]	[* * * *]	[* * * *]	[* * * *]	[* * * *]	[* * * *]	[* * * *]	[* * * *]	[* * * *]	[* * * *]	[* * * *]	[* * * *]	[* * * *]	[* * * *]	[* * * *]	[* * * *]	[* * * *]	[* * * *]	[* * * *]	[* * * *]	[* * * *]	[* * * *]	[* * * *]	[* * * *]	[* * * *]
#46 (BRINNON)																									
BOND																									
M&O	[* *]	[* *]	[* *]	[* *]	[* *]	[* *]	[* *]	[* *]	[* *]	[* *]	[* *]	[* *]	[* *]	[* *]	[* *]	[* *]	[* *]	[* *]	[* *]	[* *]	[* *]	[* *]	[* *]	[* *]	[* *]
#48 (QUILCENE)																									
(98) BOND		S	*	*	*	*	*	*	*	*	*	*	*	*	*	*	*	*	*	*	*	*	*	*	E
M&O	[* *]	[* *]	[* *]	[* *]	[* *]	[* *]	[* *]	[* *]	[* *]	[* *]	[* *]	[* *]	[* *]	[* *]	[* *]	[* *]	[* *]	[* *]	[* *]	[* *]	[* *]	[* *]	[* *]	[* *]	[* *]
#49 (CHIMACUM)																									
(89) BOND	* E																								
(97) BOND	S	*	*	*	*	*	*	*	*	*	*	*	*	*	*	*	*	*	*	*	*	*	*	*	E
(06) TRANSP																									
(12) CAPITAL PROJECTS																									
M&O	[* *]	[* *]	[* *]	[* *]	[* *]	[* *]	[* *]	[* *]	[* *]	[* *]	[* *]	[* *]	[* *]	[* *]	[* *]	[* *]	[* *]	[* *]	[* *]	[* *]	[* *]	[* *]	[* *]	[* *]	[* *]
#50 (PT TOWNSEND)																									
(83) BOND																									
(92) BOND																									
(02) TECH LEVY																									
(12) CAPITAL PROJECTS																									
M&O	[* *]	[* *]	[* *]	[* *]	[* *]	[* *]	[* *]	[* *]	[* *]	[* *]	[* *]	[* *]	[* *]	[* *]	[* *]	[* *]	[* *]	[* *]	[* *]	[* *]	[* *]	[* *]	[* *]	[* *]	[* *]
#323 (SEQUIM)																									
(88) BOND																									
(96) BOND																									
(13) TRANSP																									
M&O	[* *]	[* *]	[* *]	[* *]	[* *]	[* *]	[* *]	[* *]	[* *]	[* *]	[* *]	[* *]	[* *]	[* *]	[* *]	[* *]	[* *]	[* *]	[* *]	[* *]	[* *]	[* *]	[* *]	[* *]	[* *]
#402 (QUILLAYUTE)																									
(87) BOND																									
(98) BOND		S	*	*	*	*	*	*	*	*	*	*	*	*	*	*	*	*	*	*	*	*	*	*	E
(09) BOND																									
M&O	[* *]	[* *]	[* *]	[* *]	[* *]	[* *]	[* *]	[* *]	[* *]	[* *]	[* *]	[* *]	[* *]	[* *]	[* *]	[* *]	[* *]	[* *]	[* *]	[* *]	[* *]	[* *]	[* *]	[* *]	[* *]
<b>*FIRE DISTRICTS*</b>																									
#1 (CHIM./ KALA PT/ CAPE GEO)																									
REGULAR LEVY	P	*	*	*	*	*	*	*	*	*	*	*	*	*	*	*	*	*	*	*	*	*	*	*	LL
E.M.S. LEVY	[* *]	[* *]	[* *]	[* *]	[* *]	[* *]	[* *]	[* *]	[* *]	[* *]	[* *]	[* *]	[* *]	[* *]	[* *]	[* *]	[* *]	[* *]	[* *]	[* *]	[* *]	[* *]	[* *]	[* *]	[* *]
#2 (QUILCENE)																									
REGULAR LEVY	P	*	*	*	*	*	*	*	*	*	*	*	*	*	*	*	*	*	*	*	*	*	*	*	
E.M.S. LEVY	[* *]	[* *]	[* *]	[* *]	[* *]	[* *]	[* *]	[* *]	[* *]	[* *]	[* *]	[* *]	[* *]	[* *]	[* *]	[* *]	[* *]	[* *]	[* *]	[* *]	[* *]	[* *]	[* *]	[* *]	[* *]
#3 (PORT LUDLOW)																									
REGULAR LEVY	P	LL	*	*	*	*	*	*	*	*	*	*	*	*	*	*	*	*	*	*	*	*	*	*	
E.M.S. LEVY	[* *]	[* *]	[* *]	[* *]	[* *]	[* *]	[* *]	[* *]	[* *]	[* *]	[* *]	[* *]	[* *]	[* *]	[* *]	[* *]	[* *]	[* *]	[* *]	[* *]	[* *]	[* *]	[* *]	[* *]	[* *]
M&O																									
#4 (BRINNON)																									
REGULAR LEVY	P	*	*	*	*	*	*	*	*	*	*	*	*	*	*	*	*	*	*	*	*	*	*	*	
E.M.S. LEVY	[* *]	[* *]	[* *]	[* *]	[* *]	[* *]	[* *]	[* *]	[* *]	[* *]	[* *]	[* *]	[* *]	[* *]	[* *]	[* *]	[* *]	[* *]	[* *]	[* *]	[* *]	[* *]	[* *]	[* *]	[* *]
(99) BOND																									
M&O	[* *]	[* *]	[* *]	[* *]	[* *]	[* *]	[* *]	[* *]	[* *]	[* *]	[* *]	[* *]	[* *]	[* *]	[* *]	[* *]	[* *]	[* *]	[* *]	[* *]	[* *]	[* *]	[* *]	[* *]	[* *]
#5 (DISCOVERY BAY)																									
REGULAR LEVY	P	*	*	*	*	*	*	*	*	*	*	*	*	*	*	*	*	*	*	*	*	*	*	*	
E.M.S. LEVY	[* *]	[* *]	[* *]	[* *]	[* *]	[* *]	[* *]	[* *]	[* *]	[* *]	[* *]	[* *]	[* *]	[* *]	[* *]	[* *]	[* *]	[* *]	[* *]	[* *]	[* *]	[* *]	[* *]	[* *]	[* *]
#7 (CLEARWATER)																									
REGULAR LEVY	P	*	*	*	*	*	*	*	*	*	*	*	*	*	*	*	*	*	*	*	*	*	*	*	
E.M.S. LEVY	[* *]	[* *]	[* *]	[* *]	[* *]	[* *]	[* *]	[* *]	[* *]	[* *]	[* *]	[* *]	[* *]	[* *]	[* *]	[* *]	[* *]	[* *]	[* *]	[* *]	[* *]	[* *]	[* *]	[* *]	[* *]
#8 CLALLAM-JEFFERSON (GARDINER)																									
REGULAR LEVY																									
E.M.S. LEVY																									
<b>*HOSPITAL*</b>																									
#2 (EAST END)																									
(86) BOND																									
(93) BOND																									
(04) ADMIN BOND																									
<b>*LIBRARY*</b>																									
REGULAR LEVY	P	*	*	*	*	*	*	*	*	*	*	*	*	*	*	*	*	*	*	*	*	*	*	*	
BOND	[* *]	[* *]	[* *]	[* *]	[* *]	[* *]	[* *]	[* *]	[* *]	[* *]	[* *]	[* *]	[* *]	[* *]	[* *]	[* *]	[* *]	[* *]	[* *]	[* *]	[* *]	[* *]	[* *]	[* *]	[* *]
<b>*CITY*</b>																									
REGULAR LEVY	P	*	*	*	*	*	*	*	*	*	*	*	*	*	*	*	*	*	*	*	*	*	*	*	
E.M.S. LEVY	[* *]	[* *]	[* *]	[* *]	[* *]	[* *]	[* *]	[* *]	[* *]	[* *]	[* *]	[* *]	[* *]	[* *]	[* *]	[* *]	[* *]	[* *]	[* *]	[* *]	[* *]	[* *]	[* *]	[* *]	[* *]
LIBRARY LID LIFT																									
FIRE LID LIFT																									
<b>*PARK &amp; RECREATION*</b>																									
#1 (COYLE)																									
REGULAR LEVY		S	*	*	*	*	*	*	*	*	*	*	*	*	*	*	*	*	*	*	*	*	*	*	E
(91) BOND																									
#2 (BRINNON)																									

+6 YEARS

+1 YEAR

S = START (1ST YEAR OF LEVY)  
 E = END (LAST YEAR OF LEVY)  
 LL=LID LIFT CP = CAPITAL PROJECTS LEVY P=PERMANENT FIRE #1 & 6 MERGED 11/6/05

## JEFFERSON COUNTY 2014 TAX LEVY RATES

TAX CODE	TAXING DISTRICT	FULL LEVY RATE /\$1000	SENIOR LEVY RATE/\$1000
100	C-50H2	10.16488	7.99525
101	1-50H2L1	8.37362	6.20399
102	1-50E1H2L1	8.87362	6.70399
103	1-50E5H2L1	8.87362	6.70399
105	1-50E5H2C3L1	8.94321	6.77358
106	1-50E8H2L1	8.87362	6.70399
107	1-50E8H2C3L1	8.94321	6.77358
111	1-50F1E1H2L1	10.20192	8.03229
151	1-50F5E5H2L1	9.87362	7.70399
152	1-50F5E5H2C3L1	9.94321	7.77358
181	1-50F8E8H2C3L1	10.36913	8.19950
201	1-49H2L1	8.50925	6.20399
202	1-49E1H2L1	9.00925	6.70399
203	1-49E3H2L1	9.00925	6.70399
205	1-49H2L1P1	8.65749	6.35223
211	1-49F1E1H2L1	10.33755	8.03229
219	1-49F1E1H2L1FARM	8.06652	5.76126
221	1-49F2H2L1	9.26492	6.95966
222	1-49F2H2L1P1	9.41316	7.10790
231	1-49F3E3H2L1	11.10212	8.20399
232	1-49F3E3W1H2L1	11.10212	8.20399
301	1-48H2C2L1	8.27277	6.24383
302	1-48H2C2L1P1	8.42101	6.39207
303	1-48H2C2L1Z2	8.27277	6.24383
304	1-48H2C2L1Z1	8.27277	6.24383
305	1-48E5H2C2L1	8.77277	6.74383
306	1-48E3H2C2L1P1	8.92101	6.89207
307	1-48H2C2L1Z3	8.27277	6.24383
320	1-48F2H2C2L1Z2	9.02844	6.99950
321	1-48F2H2C2L1	9.02844	6.99950
323	1-48F2H2C2L1P1	9.17668	7.14774
324	1-48F2H2C2L1Z3	9.02844	6.99950
329	1-48F2H2C2L1FARM	6.75741	4.72847
331	1-48F3E3H2C2L1P1	11.01388	8.39207
351	1-48F5E5H2C2L1	9.77277	7.74383
401	1-46E4H2C1L1P2	7.74897	6.72255
402	1-46E4H2C1L1Z1P2	7.74897	6.72255
403	1-46E4H2C1L1Z2P2	7.74897	6.72255
404	1-46E4H2L1P2	7.73041	6.70399
405	1-46E4H2L1Z1P2	7.73041	6.70399
406	1-46E4H2L1Z2P2	7.73041	6.70399
440	1-46F4E4H2C1L1Z1P2	8.48103	7.45461
441	1-46F4E4H2C1L1P2	8.48103	7.45461
442	1-46F4E4W2H2C1L1P2	8.48103	7.45461
443	1-46F4E4H2C1L1Z2P2	8.48103	7.45461
444	1-46F4E4H2L1P2	8.46247	7.43605
445	1-46F4E4H2L1Z1P2	8.46247	7.43605
446	1-46F4E4H2L1Z2P2	8.46247	7.43605
501	1-20L1	7.61009	6.10962
502	1-20H1L1	8.35125	6.85078
571	1-20F7H1L1	8.78800	7.28753
601	1-402H1L1	10.36460	6.85078
701	1-323E5H2L1	8.86049	6.70399
702	1-323E5H2C3L1	8.93008	6.77358
703	1-323E8H2C3L1	8.93008	6.77358
751	1-323F5E5H2L1	9.86049	7.70399
752	1-323F5E5H2C3L1	9.93008	7.77358
781	1-323F8E8H2C3L1	10.35600	8.19950

**JEFFERSON COUNTY 2013/2014 LEVY RATE COMPARISONS**

TAX CODE	TAXING DISTRICT	2013 FULL	LEVY RATE /\$1000						
			2014 FULL	%DIFF.	2013 SENIOR	2014 SENIOR	%DIFF.		
City SD #50 (Outside Port Townsend)	100	C-50H2	9.30400	10.16488	9.3%	7.35713	7.99525	8.7%	
	101	1-50H2L1	8.05762	8.37362	3.9%	6.11075	6.20399	1.5%	
	102	1-50E1H2L1	8.55762	8.87362	3.7%	6.61075	6.70399	1.4%	
	103	1-50E5H2L1	8.55762	8.87362	3.7%	6.61075	6.70399	1.4%	
	105	1-50E5H2C3L1	8.62796	8.94321	3.7%	6.68109	6.77358	1.4%	
	106	1-50E8H2L1	8.55762	8.87362	3.7%	6.61075	6.70399	1.4%	
	107	1-50E8H2C3L1	8.62796	8.94321	3.7%	6.68109	6.77358	1.4%	
	111	1-50F1E1H2L1	9.87259	10.20192	3.3%	7.92572	8.03229	1.3%	
	151	1-50F5E5H2L1	9.55762	9.87362	3.3%	7.61075	7.70399	1.2%	
	152	1-50F5E5H2C3L1	9.62796	9.94321	3.3%	7.68109	7.77358	1.2%	
	SD #49 Chimacum	181	1-50F8E8H2C3L1	10.00256	10.36913	3.7%	8.05569	8.19950	1.8%
201		1-49H2L1	8.35652	8.50925	1.8%	6.11075	6.20399	1.5%	
202		1-49E1H2L1	8.85652	9.00925	1.7%	6.61075	6.70399	1.4%	
203		1-49E3H2L1	8.85652	9.00925	1.7%	6.61075	6.70399	1.4%	
205		1-49H2L1P1	8.50314	8.65749	1.8%	6.25737	6.35223	1.5%	
211		1-49F1E1H2L1	10.17149	10.33755	1.6%	7.92572	8.03229	1.3%	
219		1-49F1E1H2L1 FARM	7.85137	8.06652	2.7%	5.60560	5.76126	2.8%	
221		1-49F2H2L1	9.10159	9.26492	1.8%	6.85582	6.95966	1.5%	
222		1-49F2H2L1P1	9.24821	9.41316	1.8%	7.00244	7.10790	1.5%	
231		1-49F3E3H2L1	10.35580	11.10212	7.2%	8.11003	8.20399	1.2%	
232		1-49F3E3W1H2L1	10.35580	11.10212	7.2%	8.11003	8.20399	1.2%	
SD #48 Quilcene	301	1-48H2C2L1	8.13326	8.27277	1.7%	6.15070	6.24383	1.5%	
	302	1-48H2C2L1P1	8.27988	8.42101	1.7%	6.29732	6.39207	1.5%	
	303	1-48H2C2L1Z2	8.13326	8.27277	1.7%	6.15070	6.24383	1.5%	
	304	1-48H2C2L1Z1	8.13326	8.27277	1.7%	6.15070	6.24383	1.5%	
	305	1-48E5H2C2L1	8.63326	8.77277	1.6%	6.65070	6.74383	1.4%	
	306	1-48E3H2C2L1P1	8.77988	8.92101	1.6%	6.79732	6.89207	1.4%	
	307	1-48H2C2L1Z3	8.13326	8.27277	1.7%	6.15070	6.24383	1.5%	
	320	1-48F2H2C2L1Z2	8.87833	9.02844	1.7%	6.89577	6.99950	1.5%	
	321	1-48F2H2C2L1	8.87833	9.02844	1.7%	6.89577	6.99950	1.5%	
	323	1-48F2H2C2L1P1	9.02495	9.17668	1.7%	7.04239	7.14774	1.5%	
	324	1-48F2H2C2L1Z3	8.87833	9.02844	1.7%	6.89577	6.99950	1.5%	
SD #46 Brinnon	329	1-48F2H2C2L1FARM	6.55821	6.75741	3.0%	4.57565	4.72847	3.3%	
	331	1-48F3E3H2C2L1P1	10.27916	11.01388	7.1%	8.29660	8.39207	1.2%	
	351	1-48F5E5H2C2L1	9.63326	9.77277	1.4%	7.65070	7.74383	1.2%	
	401	1-46E4H2C1L1P2	7.69119	7.74897	0.8%	6.62940	6.72255	1.4%	
	402	1-46E4H2C1L1Z1P2	7.69119	7.74897	0.8%	6.62940	6.72255	1.4%	
	403	1-46E4H2C1L1Z2P2	7.69119	7.74897	0.8%	6.62940	6.72255	1.4%	
	404	1-46E4H2L1P2	7.67254	7.73041	0.8%	6.61075	6.70399	1.4%	
	405	1-46E4H2L1Z1P2	7.67254	7.73041	0.8%	6.61075	6.70399	1.4%	
	406	1-46E4H2L1Z2P2	7.67254	7.73041	0.8%	6.61075	6.70399	1.4%	
	440	1-46F4E4H2C1L1Z1P2	8.41898	8.48103	0.7%	7.35719	7.45461	1.3%	
	441	1-46F4E4H2C1L1P2	8.41898	8.48103	0.7%	7.35719	7.45461	1.3%	
West End	442	1-46F4E4W2H2C1L1P2	8.41898	8.48103	0.7%	7.35719	7.45461	1.3%	
	443	1-46F4E4H2C1L1Z2P2	8.41898	8.48103	0.7%	7.35719	7.45461	1.3%	
	444	1-46F4E4H2L1P2	8.40033	8.46247	0.7%	7.33854	7.43605	1.3%	
	445	1-46F4E4H2L1Z1P2	8.40033	8.46247	0.7%	7.33854	7.43605	1.3%	
	446	1-46F4E4H2L1Z2P2	8.40033	8.46247	0.7%	7.33854	7.43605	1.3%	
	501	1-20L1	7.40597	7.61009	2.8%	6.02162	6.10962	1.5%	
	502	1-20H1L1	8.15318	8.35125	2.4%	6.76883	6.85078	1.2%	
	571	1-20F7H1L1	8.75140	8.78800	0.4%	7.36705	7.28753	-1.1%	
	601	1-402H1L1	10.31932	10.36460	0.4%	6.76883	6.85078	1.2%	
	Gardiner	701	1-323E5H2L1	8.90896	8.86049	-0.5%	6.61075	6.70399	1.4%
		702	1-323E5H2C3L1	8.97930	8.93008	-0.5%	6.68109	6.77358	1.4%
703		1-323E8H2C3L1	8.97930	8.93008	-0.5%	6.68109	6.77358	1.4%	
751		1-323F5E5H2L1	9.90896	9.86049	-0.5%	7.61075	7.70399	1.2%	
752		1-323F5E5H2C3L1	9.97930	9.93008	-0.5%	7.68109	7.77358	1.2%	
781		1-323F8E8H2C3L1	10.35390	10.35600	0.0%	8.05569	8.19950	1.8%	

## 2014 BREAKDOWN OF TAXING DISTRICTS:

STATE LEVY (SCHOOL):	2.27103		SCHOOL DIST # 20: M&O	1.50047
			SCHOOL DIST # 46: M&O	1.02642
COUNTY Current Expense	1.64244		SCHOOL DIST # 48: Bond	0.52702
- Mental Health	0.00949		SCHOOL DIST # 48: M&O	1.50192
- Development Disabilities	0.00949		SCHOOL DIST # 49: Capital Project	0.79925
- Veteran's Relief	0.00961		SCHOOL DIST # 49: M&O	1.50601
COUNTY Total:	<b>1.67103</b>		SCHOOL DIST # 50: Capital Project	0.58264
COUNTY Conservation Futures	0.04888		SCHOOL DIST # 50: M&O	1.58699
			SCHOOL DIST #323: Bond	0.09702
COUNTY ROADS: General	1.06597		SCHOOL DIST #323: M&O	1.61597
COUNTY ROADS: Diversion to C.E.	0.22511		SCHOOL DIST #323: Transportation	0.44351
COUNTY ROADS Total:	<b>1.29108</b>		SCHOOL DIST #402: Bond	2.08286
			SCHOOL DIST #402: M&O	1.43096
CITY OF P.T.: General	1.73897		FIRE DIST #1: General	1.32830
CITY OF P.T.: Library LID Lift	0.80908		FIRE DIST #2: General	0.75567
CITY OF P.T.: Fire LID Lift	0.53429		FIRE DIST #3: General	1.50000
CITY OF P.T. Total:	<b>3.08234</b>		FIRE DIST#3: M & O	0.59287
			FIRE DIST #4: General	0.73206
			FIRE DIST #5: General	1.00000
PORT OF P.T.: General	0.20348		FIRE DIST #7: General	0.43675
			CLALL-JEFF FIRE DIST #8: General	1.42592
LIBRARY DIST #1: General	0.50000			
			CITY OF P.T.: E.M.S.	0.50000
HOSPITAL DIST #1: General	0.74116		FIRE DIST #1: E.M.S.	0.50000
			FIRE DIST #3: E.M.S.	0.50000
HOSPITAL DIST #2: General	0.03856		FIRE DIST #4: E.M.S.	0.50000
HOSPITAL DIST #2: 2004 Admin Bond	0.05581		FIRE DIST #5: E.M.S.	0.50000
HOSPITAL #2 total:	<b>0.09437</b>		CLALL-JEFF FIRE DIST #8: E.M.S.	0.50000
			P.U.D. #1: General	0.12412
CEMETERY DIST #1: General	0.01856			
CEMETERY DIST #2: General	0.03984		PARK & REC DIST #1: General	0.14824
CEMETERY DIST #3: General	0.06959		PARK & REC DIST #2: General	



**JEFFERSON COUNTY COMPOSITE LEVY RATES FOR 2014**

TAX CODE AREA	TAXING DISTRICTS													FULL LEVY TOTAL	
	COUNTY	CONSUMER SERVICES	PORTR	PUD	CORADS	CITY	LEVY	SCHOOL	FIRE	EMS	HOSPITAL	CEMETERY	LIBRARY		PARK
100	1.67103	0.04888	0.20348	0.12412		3.08234	2.27103	S.D.#50 2.16963		EMS CITY 0.50000	H.D.#2 0.09437				10.16488
101	1.67103	0.04888	0.20348	0.12412	1.29108		2.27103	S.D.#50 2.16963			H.D.#2 0.09437		L.D.#1 0.50000		8.37362
102	1.67103	0.04888	0.20348	0.12412	1.29108		2.27103	S.D.#50 2.16963		EMS #1 0.50000	H.D.#2 0.09437		L.D.#1 0.50000		8.87362
103	1.67103	0.04888	0.20348	0.12412	1.29108		2.27103	S.D.#50 2.16963		EMS #5 0.50000	H.D.#2 0.09437		L.D.#1 0.50000		8.87362
105	1.67103	0.04888	0.20348	0.12412	1.29108		2.27103	S.D.#50 2.16963		EMS #5 0.50000	H.D.#2 0.09437	C.D.#3 0.06959	L.D.#1 0.50000		8.94321
106	1.67103	0.04888	0.20348	0.12412	1.29108		2.27103	S.D.#50 2.16963		EMS #8 0.50000	H.D.#2 0.09437		L.D.#1 0.50000		8.87362
107	1.67103	0.04888	0.20348	0.12412	1.29108		2.27103	S.D.#50 2.16963		EMS #8 0.50000	H.D.#2 0.09437	C.D.#3 0.06959	L.D.#1 0.50000		8.94321
111	1.67103	0.04888	0.20348	0.12412	1.29108		2.27103	S.D.#50 2.16963	F.D.#1 1.32830	EMS #1 0.50000	H.D.#2 0.09437		L.D.#1 0.50000		10.20192
151	1.67103	0.04888	0.20348	0.12412	1.29108		2.27103	S.D.#50 2.16963	F.D.#5 1.00000	EMS #5 0.50000	H.D.#2 0.09437		L.D.#1 0.50000		9.87362
152	1.67103	0.04888	0.20348	0.12412	1.29108		2.27103	S.D.#50 2.16963	F.D.#5 1.00000	EMS #5 0.50000	H.D.#2 0.09437	C.D.#3 0.06959	L.D.#1 0.50000		9.94321
181	1.67103	0.04888	0.20348	0.12412	1.29108		2.27103	S.D.#50 2.16963	F.D.#8 1.42592	EMS #8 0.50000	H.D.#2 0.09437	C.D.#3 0.06959	L.D.#1 0.50000		10.36913
201	1.67103	0.04888	0.20348	0.12412	1.29108		2.27103	S.D.#49 2.30526			H.D.#2 0.09437		L.D.#1 0.50000		8.50925
202	1.67103	0.04888	0.20348	0.12412	1.29108		2.27103	S.D.#49 2.30526		EMS #1 0.50000	H.D.#2 0.09437		L.D.#1 0.50000		9.00925
203	1.67103	0.04888	0.20348	0.12412	1.29108		2.27103	S.D.#49 2.30526		EMS #3 0.50000	H.D.#2 0.09437		L.D.#1 0.50000		9.00925
205	1.67103	0.04888	0.20348	0.12412	1.29108		2.27103	S.D.#49 2.30526			H.D.#2 0.09437		L.D.#1 0.50000	P.&R.#1 0.14824	8.65749
211	1.67103	0.04888	0.20348	0.12412	1.29108		2.27103	S.D.#49 2.30526	F.D.#1 1.32830	EMS #1 0.50000	H.D.#2 0.09437		L.D.#1 0.50000		10.33755
219	1.67103	0.04888	0.20348	0.12412	1.29108		2.27103	S.D.#49 2.30526	F.D.#1 1.32830	EMS #1 0.50000	H.D.#2 0.09437		L.D.#1 0.50000		8.06652
221	1.67103	0.04888	0.20348	0.12412	1.29108		2.27103	S.D.#49 2.30526	F.D.#2 0.75567		H.D.#2 0.09437		L.D.#1 0.50000		9.26492
222	1.67103	0.04888	0.20348	0.12412	1.29108		2.27103	S.D.#49 2.30526	F.D.#2 0.75567		H.D.#2 0.09437		L.D.#1 0.50000	P.&R.#1 0.14824	9.41316
231	1.67103	0.04888	0.20348	0.12412	1.29108		2.27103	S.D.#49 2.30526	F.D.#3 2.09287	EMS #3 0.50000	H.D.#2 0.09437		L.D.#1 0.50000		11.10212
232	1.67103	0.04888	0.20348	0.12412	1.29108		2.27103	S.D.#49 2.30526	F.D.#3 2.09287	EMS #3 0.50000	H.D.#2 0.09437		L.D.#1 0.50000		11.10212
301	1.67103	0.04888	0.20348	0.12412	1.29108		2.27103	S.D.#48 2.02894			H.D.#2 0.09437	C.D.#2 0.03984	L.D.#1 0.50000		8.27277
302	1.67103	0.04888	0.20348	0.12412	1.29108		2.27103	S.D.#48 2.02894			H.D.#2 0.09437	C.D.#2 0.03984	L.D.#1 0.50000	P.&R.#1 0.14824	8.42101
303	1.67103	0.04888	0.20348	0.12412	1.29108		2.27103	S.D.#48 2.02894			H.D.#2 0.09437	C.D.#2 0.03984	L.D.#1 0.50000		8.27277
304	1.67103	0.04888	0.20348	0.12412	1.29108		2.27103	S.D.#48 2.02894			H.D.#2 0.09437	C.D.#2 0.03984	L.D.#1 0.50000		8.27277
305	1.67103	0.04888	0.20348	0.12412	1.29108		2.27103	S.D.#48 2.02894		EMS #5 0.50000	H.D.#2 0.09437	C.D.#2 0.03984	L.D.#1 0.50000		8.77277
306	1.67103	0.04888	0.20348	0.12412	1.29108		2.27103	S.D.#48 2.02894		EMS #3 0.50000	H.D.#2 0.09437	C.D.#2 0.03984	L.D.#1 0.50000	P.&R.#1 0.14824	8.92101
307	1.67103	0.04888	0.20348	0.12412	1.29108		2.27103	S.D.#48 2.02894			H.D.#2 0.09437	C.D.#2 0.03984	L.D.#1 0.50000		8.27277
320	1.67103	0.04888	0.20348	0.12412	1.29108		2.27103	S.D.#48 2.02894	F.D.#2 0.75567		H.D.#2 0.09437	C.D.#2 0.03984	L.D.#1 0.50000		9.02844
321	1.67103	0.04888	0.20348	0.12412	1.29108		2.27103	S.D.#48 2.02894	F.D.#2 0.75567		H.D.#2 0.09437	C.D.#2 0.03984	L.D.#1 0.50000		9.02844

**JEFFERSON COUNTY COMPOSITE LEVY RATES FOR 2014 (continued)**

TAX C O D E  A R E A	TAXING DISTRICTS														FULL L E V Y  T O T A L
	C O U N T Y	C O N S U M E R S	P O R T	P U D	C O R D S	C I T Y	S T A T E  S C H O O L	L O C A L  S C H O O L	F I R E	E M S	H O S P I T A L	C E M E T E R Y	L I B R A R Y	P A R K	
323	1.67103	0.04888	0.20348	0.12412	1.29108	2.27103	S.D.#48 2.02894	F.D.#2 0.75567			H.D.#2 0.09437	C.D.#2 0.03984	L.D.#1 0.50000	P.&R.#1 0.14824	9.17668
324	1.67103	0.04888	0.20348	0.12412	1.29108	2.27103	S.D.#48 2.02894	F.D.#2 0.75567			H.D.#2 0.09437	C.D.#2 0.03984	L.D.#1 0.50000		9.02844
329	1.67103	0.04888	0.20348	0.12412	1.29108		S.D.#48 2.02894	F.D.#2 0.75567			H.D.#2 0.09437	C.D.#2 0.03984	L.D.#1 0.50000		6.75741
331	1.67103	0.04888	0.20348	0.12412	1.29108	2.27103	S.D.#48 2.02894	F.D.#3 2.09287	EMS #3 0.50000	H.D.#2 0.09437	C.D.#2 0.03984	L.D.#1 0.50000	P.&R.#1 0.14824	11.01388	
351	1.67103	0.04888	0.20348	0.12412	1.29108	2.27103	S.D.#48 2.02894	F.D.#5 1.00000	EMS #5 0.50000	H.D.#2 0.09437	C.D.#2 0.03984	L.D.#1 0.50000		9.77277	
401	1.67103	0.04888	0.20348	0.12412	1.29108	2.27103	S.D.#46 1.02642		EMS #4 0.50000	H.D.#2 0.09437	C.D.#1 0.01856	L.D.#1 0.50000		7.74897	
402	1.67103	0.04888	0.20348	0.12412	1.29108	2.27103	S.D.#46 1.02642		EMS #4 0.50000	H.D.#2 0.09437	C.D.#1 0.01856	L.D.#1 0.50000		7.74897	
403	1.67103	0.04888	0.20348	0.12412	1.29108	2.27103	S.D.#46 1.02642		EMS #4 0.50000	H.D.#2 0.09437	C.D.#1 0.01856	L.D.#1 0.50000		7.74897	
404	1.67103	0.04888	0.20348	0.12412	1.29108	2.27103	S.D.#46 1.02642		EMS #4 0.50000	H.D.#2 0.09437		L.D.#1 0.50000		7.73041	
405	1.67103	0.04888	0.20348	0.12412	1.29108	2.27103	S.D.#46 1.02642		EMS #4 0.50000	H.D.#2 0.09437		L.D.#1 0.50000		7.73041	
406	1.67103	0.04888	0.20348	0.12412	1.29108	2.27103	S.D.#46 1.02642		EMS #4 0.50000	H.D.#2 0.09437		L.D.#1 0.50000		7.73041	
440	1.67103	0.04888	0.20348	0.12412	1.29108	2.27103	S.D.#46 1.02642	F.D.#4 0.73206	EMS #4 0.50000	H.D.#2 0.09437	C.D.#1 0.01856	L.D.#1 0.50000		8.48103	
441	1.67103	0.04888	0.20348	0.12412	1.29108	2.27103	S.D.#46 1.02642	F.D.#4 0.73206	EMS #4 0.50000	H.D.#2 0.09437	C.D.#1 0.01856	L.D.#1 0.50000		8.48103	
442	1.67103	0.04888	0.20348	0.12412	1.29108	2.27103	S.D.#46 1.02642	F.D.#4 0.73206	EMS #4 0.50000	H.D.#2 0.09437	C.D.#1 0.01856	L.D.#1 0.50000		8.48103	
443	1.67103	0.04888	0.20348	0.12412	1.29108	2.27103	S.D.#46 1.02642	F.D.#4 0.73206	EMS #4 0.50000	H.D.#2 0.09437	C.D.#1 0.01856	L.D.#1 0.50000		8.48103	
444	1.67103	0.04888	0.20348	0.12412	1.29108	2.27103	S.D.#46 1.02642	F.D.#4 0.73206	EMS #4 0.50000	H.D.#2 0.09437		L.D.#1 0.50000		8.46247	
445	1.67103	0.04888	0.20348	0.12412	1.29108	2.27103	S.D.#46 1.02642	F.D.#4 0.73206	EMS #4 0.50000	H.D.#2 0.09437		L.D.#1 0.50000		8.46247	
446	1.67103	0.04888	0.20348	0.12412	1.29108	2.27103	S.D.#46 1.02642	F.D.#4 0.73206	EMS #4 0.50000	H.D.#2 0.09437		L.D.#1 0.50000		8.46247	
501	1.67103	0.04888	0.20348	0.12412	1.29108	2.27103	S.D.#20 1.50047					L.D.#1 0.50000		7.61009	
502	1.67103	0.04888	0.20348	0.12412	1.29108	2.27103	S.D.#20 1.50047			H.D.#1 0.74116		L.D.#1 0.50000		8.35125	
571	1.67103	0.04888	0.20348	0.12412	1.29108	2.27103	S.D.#20 1.50047	F.D.#7 0.43675		H.D.#1 0.74116		L.D.#1 0.50000		8.78800	
601	1.67103	0.04888	0.20348	0.12412	1.29108	2.27103	S.D.#402 3.51382			H.D.#1 0.74116		L.D.#1 0.50000		10.36460	
701	1.67103	0.04888	0.20348	0.12412	1.29108	2.27103	S.D.#323 2.15650		EMS #5 0.50000	H.D.#2 0.09437		L.D.#1 0.50000		8.86049	
702	1.67103	0.04888	0.20348	0.12412	1.29108	2.27103	S.D.#323 2.15650		EMS #5 0.50000	H.D.#2 0.09437	C.D.#3 0.06959	L.D.#1 0.50000		8.93008	
703	1.67103	0.04888	0.20348	0.12412	1.29108	2.27103	S.D.#323 2.15650		EMS #8 0.50000	H.D.#2 0.09437	C.D.#3 0.06959	L.D.#1 0.50000		8.93008	
751	1.67103	0.04888	0.20348	0.12412	1.29108	2.27103	S.D.#323 2.15650	F.D.#5 1.00000	EMS #5 0.50000	H.D.#2 0.09437		L.D.#1 0.50000		9.86049	
752	1.67103	0.04888	0.20348	0.12412	1.29108	2.27103	S.D.#323 2.15650	F.D.#5 1.00000	EMS #5 0.50000	H.D.#2 0.09437	C.D.#3 0.06959	L.D.#1 0.50000		9.93008	
781	1.67103	0.04888	0.20348	0.12412	1.29108	2.27103	S.D.#323 2.15650	F.D.#8 1.42592	EMS #8 0.50000	H.D.#2 0.09437	C.D.#3 0.06959	L.D.#1 0.50000		10.35600	

2014 COMPOSITE LEVY RATES FOR REGULAR LEVIES ONLY (NON-VOTED EXCEPT E.M.S. & P.&R.#1)														COMBINED LEVY LIMITS				
TAX C O D E  A R E A	T A X I N G   D I S T R I C T S													S E N I O R  L E V Y  T O T A L	S T A T. 5.90*	C O N S T I T U T I O N A L 1%**		
	C O U N T Y	C O N T R Y	P O R T	P U D	C O R O A D S	C I T Y	S T A T E L E V Y	F I R E	E M S	H O S P I T A L	C E M E T E R Y	L I B R A R Y	P A R K			L E V Y L I M I T <5.90	R. P. R A T I O 98.90%	P. P. R A T I O 98.00%
																	L I M I T <10.00	L I M I T <10.00
100	1.67103	0.04888	0.20348	0.12412		3.08234	2.27103		EMS CITY 0.50000	H.D.#2 0.09437				7.99525	4.84774	7.58331	7.51430	
101	1.67103	0.04888	0.20348	0.12412	1.29108		2.27103			H.D.#2 0.09437		L.D.#1 0.50000		6.20399	3.55648	5.81175	5.75886	
102	1.67103	0.04888	0.20348	0.12412	1.29108		2.27103		EMS #1 0.50000	H.D.#2 0.09437		L.D.#1 0.50000		6.70399	3.55648	6.30625	6.24886	
103	1.67103	0.04888	0.20348	0.12412	1.29108		2.27103		EMS #5 0.50000	H.D.#2 0.09437		L.D.#1 0.50000		6.70399	3.55648	6.30625	6.24886	
105	1.67103	0.04888	0.20348	0.12412	1.29108		2.27103		EMS #5 0.50000	H.D.#2 0.09437	C.D.#3 0.06959	L.D.#1 0.50000		6.77358	3.62607	6.37507	6.31706	
106	1.67103	0.04888	0.20348	0.12412	1.29108		2.27103		EMS #8 0.50000	H.D.#2 0.09437		L.D.#1 0.50000		6.70399	3.55648	6.30625	6.24886	
107	1.67103	0.04888	0.20348	0.12412	1.29108		2.27103		EMS #8 0.50000	H.D.#2 0.09437	C.D.#3 0.06959	L.D.#1 0.50000		6.77358	3.62607	6.37507	6.31706	
111	1.67103	0.04888	0.20348	0.12412	1.29108		2.27103	F.D.#1 1.32830	EMS #1 0.50000	H.D.#2 0.09437		L.D.#1 0.50000		8.03229	4.88478	7.61994	7.55060	
151	1.67103	0.04888	0.20348	0.12412	1.29108		2.27103	F.D.#5 1.00000	EMS #5 0.50000	H.D.#2 0.09437		L.D.#1 0.50000		7.70399	4.55648	7.29525	7.22886	
152	1.67103	0.04888	0.20348	0.12412	1.29108		2.27103	F.D.#5 1.00000	EMS #5 0.50000	H.D.#2 0.09437	C.D.#3 0.06959	L.D.#1 0.50000		7.77358	4.62607	7.36407	7.29706	
181	1.67103	0.04888	0.20348	0.12412	1.29108		2.27103	F.D.#8 1.42592	EMS #8 0.50000	H.D.#2 0.09437	C.D.#3 0.06959	L.D.#1 0.50000		8.19950	5.05199	7.78531	7.71446	
201	1.67103	0.04888	0.20348	0.12412	1.29108		2.27103			H.D.#2 0.09437		L.D.#1 0.50000		6.20399	3.55648	5.81175	5.75886	
202	1.67103	0.04888	0.20348	0.12412	1.29108		2.27103		EMS #1 0.50000	H.D.#2 0.09437		L.D.#1 0.50000		6.70399	3.55648	6.30625	6.24886	
203	1.67103	0.04888	0.20348	0.12412	1.29108		2.27103		EMS #3 0.50000	H.D.#2 0.09437		L.D.#1 0.50000		6.70399	3.55648	6.30625	6.24886	
205	1.67103	0.04888	0.20348	0.12412	1.29108		2.27103			H.D.#2 0.09437		L.D.#1 0.50000	P.&R.#1 0.14824	6.35223	3.70472	5.95836	5.90414	
211	1.67103	0.04888	0.20348	0.12412	1.29108		2.27103	F.D.#1 1.32830	EMS #1 0.50000	H.D.#2 0.09437		L.D.#1 0.50000		8.03229	4.88478	7.61994	7.55060	
219	1.67103	0.04888	0.20348	0.12412	1.29108		2.27103	F.D.#1 1.32830	EMS #1 0.50000	H.D.#2 0.09437		L.D.#1 0.50000		5.76126	4.88478	5.37389	5.32499	
221	1.67103	0.04888	0.20348	0.12412	1.29108		2.27103	F.D.#2 0.75567		H.D.#2 0.09437		L.D.#1 0.50000		6.95966	4.31215	6.55911	6.49942	
222	1.67103	0.04888	0.20348	0.12412	1.29108		2.27103	F.D.#2 0.75567		H.D.#2 0.09437		L.D.#1 0.50000	P.&R.#1 0.14824	7.10790	4.46039	6.70572	6.64469	
231	1.67103	0.04888	0.20348	0.12412	1.29108		2.27103	F.D.#3 1.50000	EMS #3 0.50000	H.D.#2 0.09437		L.D.#1 0.50000		8.20399	5.05648	7.78975	7.71886	
232	1.67103	0.04888	0.20348	0.12412	1.29108		2.27103	F.D.#3 1.50000	EMS #3 0.50000	H.D.#2 0.09437		L.D.#1 0.50000		8.20399	5.05648	7.78975	7.71886	
301	1.67103	0.04888	0.20348	0.12412	1.29108		2.27103			H.D.#2 0.09437	C.D.#2 0.03984	L.D.#1 0.50000		6.24383	3.59632	5.85115	5.79791	
302	1.67103	0.04888	0.20348	0.12412	1.29108		2.27103			H.D.#2 0.09437	C.D.#2 0.03984	L.D.#1 0.50000	P.&R.#1 0.14824	6.39207	3.74456	5.99776	5.94318	
303	1.67103	0.04888	0.20348	0.12412	1.29108		2.27103			H.D.#2 0.09437	C.D.#2 0.03984	L.D.#1 0.50000		6.24383	3.59632	5.85115	5.79791	
304	1.67103	0.04888	0.20348	0.12412	1.29108		2.27103			H.D.#2 0.09437	C.D.#2 0.03984	L.D.#1 0.50000		6.24383	3.59632	5.85115	5.79791	
305	1.67103	0.04888	0.20348	0.12412	1.29108		2.27103		EMS #5 0.50000	H.D.#2 0.09437	C.D.#2 0.03984	L.D.#1 0.50000		6.74383	3.59632	6.34565	6.28791	
306	1.67103	0.04888	0.20348	0.12412	1.29108		2.27103		EMS #3 0.50000	H.D.#2 0.09437	C.D.#2 0.03984	L.D.#1 0.50000	P.&R.#1 0.14824	6.89207	3.74456	6.49226	6.43318	
307	1.67103	0.04888	0.20348	0.12412	1.29108		2.27103			H.D.#2 0.09437	C.D.#2 0.03984	L.D.#1 0.50000		6.24383	3.59632	5.85115	5.79791	
320	1.67103	0.04888	0.20348	0.12412	1.29108		2.27103	F.D.#2 0.75567		H.D.#2 0.09437	C.D.#2 0.03984	L.D.#1 0.50000		6.99950	4.35199	6.59851	6.53846	
321	1.67103	0.04888	0.20348	0.12412	1.29108		2.27103	F.D.#2 0.75567		H.D.#2 0.09437	C.D.#2 0.03984	L.D.#1 0.50000		6.99950	4.35199	6.59851	6.53846	

\* 5.90 LIMIT DOES NOT INCLUDE PORT, P.U.D., STATE SCHOOLS, E.M.S.or CONSERVATION FUTURES

\*\* 1% LIMIT DOES NOT INCLUDE PORT, P.U.D..

**2014 COMPOSITE LEVY RATES FOR REGULAR LEVIES ONLY (NON-VOTED EXCEPT E.M.S. & P.&R.#1) (continued)**

TAX C O D E  A R E A	T A X I N G   D I S T R I C T S													S E N I O R  L E V Y  T O T A L	S T A T. 5.90*	C O N S T I T U T I O N A L 1%**		
	C O U N T Y	C O U N T Y R E V E	P O R T	P U D.	C O R O A D S	C I T Y	S T A T E  S C H O O L	F I R E  E M S	H O S P I T A L	C E M E T E R Y	L I B R A R Y	P A R K	L E V Y			L E V Y  L I M I T  < 5.90	R.P. R A T I O 98.90%	P.P. R A T I O 98.00%
																	L I M I T  < 10.00	L I M I T  < 10.00
323	1.67103	0.04888	0.20348	0.12412	1.29108		2.27103	F.D.#2 0.75567		H.D.#2 0.09437	C.D.#2 0.03984	L.D.#1 0.50000	P.&R.#1 0.14824	7.14774	4.50023	6.74512	6.68374	
324	1.67103	0.04888	0.20348	0.12412	1.29108		2.27103	F.D.#2 0.75567		H.D.#2 0.09437	C.D.#2 0.03984	L.D.#1 0.50000		6.99950	4.35199	6.59851	6.53846	
329	1.67103	0.04888	0.20348	0.12412	1.29108			F.D.#2 0.75567		H.D.#2 0.09437	C.D.#2 0.03984	L.D.#1 0.50000		4.72847	4.35199	4.35246	4.31285	
331	1.67103	0.04888	0.20348	0.12412	1.29108		2.27103	F.D.#3 1.50000	EMS #3 0.50000	H.D.#2 0.09437	C.D.#2 0.03984	L.D.#1 0.50000	P.&R.#1 0.14824	8.39207	5.24456	7.97576	7.90318	
351	1.67103	0.04888	0.20348	0.12412	1.29108		2.27103	F.D.#5 1.00000	EMS #5 0.50000	H.D.#2 0.09437	C.D.#2 0.03984	L.D.#1 0.50000		7.74383	4.59632	7.33465	7.26791	
401	1.67103	0.04888	0.20348	0.12412	1.29108		2.27103		EMS #4 0.50000	H.D.#2 0.09437	C.D.#1 0.01856	L.D.#1 0.50000		6.72255	3.57504	6.32461	6.26705	
402	1.67103	0.04888	0.20348	0.12412	1.29108		2.27103		EMS #4 0.50000	H.D.#2 0.09437	C.D.#1 0.01856	L.D.#1 0.50000		6.72255	3.57504	6.32461	6.26705	
403	1.67103	0.04888	0.20348	0.12412	1.29108		2.27103		EMS #4 0.50000	H.D.#2 0.09437	C.D.#1 0.01856	L.D.#1 0.50000		6.72255	3.57504	6.32461	6.26705	
404	1.67103	0.04888	0.20348	0.12412	1.29108		2.27103		EMS #4 0.50000	H.D.#2 0.09437		L.D.#1 0.50000		6.70399	3.55648	6.30625	6.24886	
405	1.67103	0.04888	0.20348	0.12412	1.29108		2.27103		EMS #4 0.50000	H.D.#2 0.09437		L.D.#1 0.50000		6.70399	3.55648	6.30625	6.24886	
406	1.67103	0.04888	0.20348	0.12412	1.29108		2.27103		EMS #4 0.50000	H.D.#2 0.09437		L.D.#1 0.50000		6.70399	3.55648	6.30625	6.24886	
440	1.67103	0.04888	0.20348	0.12412	1.29108		2.27103	F.D.#4 0.73206	EMS #4 0.50000	H.D.#2 0.09437	C.D.#1 0.01856	L.D.#1 0.50000		7.45461	4.30710	7.04861	6.98447	
441	1.67103	0.04888	0.20348	0.12412	1.29108		2.27103	F.D.#4 0.73206	EMS #4 0.50000	H.D.#2 0.09437	C.D.#1 0.01856	L.D.#1 0.50000		7.45461	4.30710	7.04861	6.98447	
442	1.67103	0.04888	0.20348	0.12412	1.29108		2.27103	F.D.#4 0.73206	EMS #4 0.50000	H.D.#2 0.09437	C.D.#1 0.01856	L.D.#1 0.50000		7.45461	4.30710	7.04861	6.98447	
443	1.67103	0.04888	0.20348	0.12412	1.29108		2.27103	F.D.#4 0.73206	EMS #4 0.50000	H.D.#2 0.09437	C.D.#1 0.01856	L.D.#1 0.50000		7.45461	4.30710	7.04861	6.98447	
444	1.67103	0.04888	0.20348	0.12412	1.29108		2.27103	F.D.#4 0.73206	EMS #4 0.50000	H.D.#2 0.09437		L.D.#1 0.50000		7.43605	4.28854	7.03026	6.96628	
445	1.67103	0.04888	0.20348	0.12412	1.29108		2.27103	F.D.#4 0.73206	EMS #4 0.50000	H.D.#2 0.09437		L.D.#1 0.50000		7.43605	4.28854	7.03026	6.96628	
446	1.67103	0.04888	0.20348	0.12412	1.29108		2.27103	F.D.#4 0.73206	EMS #4 0.50000	H.D.#2 0.09437		L.D.#1 0.50000		7.43605	4.28854	7.03026	6.96628	
501	1.67103	0.04888	0.20348	0.12412	1.29108		2.27103					L.D.#1 0.50000		6.10962	3.46211	5.71842	5.66638	
502	1.67103	0.04888	0.20348	0.12412	1.29108		2.27103			H.D.#1 0.74116		L.D.#1 0.50000		6.85078	4.20327	6.45143	6.39272	
571	1.67103	0.04888	0.20348	0.12412	1.29108		2.27103	F.D.#7 0.43675		H.D.#1 0.74116		L.D.#1 0.50000		7.28753	4.64002	6.88337	6.82073	
601	1.67103	0.04888	0.20348	0.12412	1.29108		2.27103			H.D.#1 0.74116		L.D.#1 0.50000		6.85078	4.20327	6.45143	6.39272	
701	1.67103	0.04888	0.20348	0.12412	1.29108		2.27103		EMS #5 0.50000	H.D.#2 0.09437		L.D.#1 0.50000		6.70399	3.55648	6.30625	6.24886	
702	1.67103	0.04888	0.20348	0.12412	1.29108		2.27103		EMS #5 0.50000	H.D.#2 0.09437	C.D.#3 0.06959	L.D.#1 0.50000		6.77358	3.62607	6.37507	6.31706	
703	1.67103	0.04888	0.20348	0.12412	1.29108		2.27103		EMS #8 0.50000	H.D.#2 0.09437	C.D.#3 0.06959	L.D.#1 0.50000		6.77358	3.62607	6.37507	6.31706	
751	1.67103	0.04888	0.20348	0.12412	1.29108		2.27103	F.D.#5 1.00000	EMS #5 0.50000	H.D.#2 0.09437		L.D.#1 0.50000		7.70399	4.55648	7.29525	7.22886	
752	1.67103	0.04888	0.20348	0.12412	1.29108		2.27103	F.D.#5 1.00000	EMS #5 0.50000	H.D.#2 0.09437	C.D.#3 0.06959	L.D.#1 0.50000		7.77358	4.62607	7.36407	7.29706	
781	1.67103	0.04888	0.20348	0.12412	1.29108		2.27103	F.D.#8 1.42592	EMS #8 0.50000	H.D.#2 0.09437	C.D.#3 0.06959	L.D.#1 0.50000		8.19950	5.05199	7.78531	7.71446	

\* 5.90 LIMIT DOES NOT INCLUDE PORT, P.U.D., STATE SCHOOLS, E.M.S.or CONSERVATION FUTURES

\*\* 1% LIMIT DOES NOT INCLUDE PORT, P.U.D..

**JEFFERSON COUNTY ABSTRACT OF ASSESSED VALUES, LEVY RATES, AND TAX AMOUNTS  
2013 ASSESSMENTS PAYABLE IN 2014**

TAXING DISTRICT	REAL/PERSONAL PROPERTY A.V.	TIMBER A.V.	LEVY RATE (/1000)	TAX AMOUNT	
				REAL & PERSONAL	TIMBER

**STATE LEVY (SCHOOL):**

	4,417,965,390		2.27103	\$10,033,331.94	
--	---------------	--	---------	-----------------	--

**COUNTY:**

Current Expense	4,418,216,296		1.64244	\$7,256,655.17	
		174,371,311			\$286,394.42
Mental Health	4,418,216,296		0.00949	\$41,928.87	
		174,371,311			\$1,654.78
Development Disabilities	4,418,216,296		0.00949	\$41,928.87	
		174,371,311			\$1,654.78
Veteran's Relief	4,418,216,296		0.00961	\$42,459.06	
		174,371,311			\$1,675.71
<b>COUNTY TOTAL =</b>			<b>1.67103</b>	<b>\$7,382,971.97</b>	<b>\$291,379.69</b>

**COUNTY:**

Conservation Futures	4,418,216,296		0.04888	\$215,962.41	
		174,371,311			\$8,523.27

**JEFFERSON COUNTY ROADS:**

General	3,198,454,859		1.06597	\$3,409,456.93	
		174,371,311			\$185,874.59
Diversion	3,198,454,859		0.22511	\$720,004.17	
		174,371,311			\$39,252.73
<b>CO ROAD TOTAL =</b>			<b>1.29108</b>	<b>\$4,129,461.10</b>	<b>\$225,127.32</b>

**CITY OF PORT TOWNSEND:**

General	1,219,761,437		1.73897	\$2,121,128.55	
		0			\$0.00
Library LID Lift	1,219,761,437		0.80908	\$986,884.58	
		0			\$0.00
Fire LID Lift	1,219,761,437		0.53429	\$651,706.34	
		0			\$0.00
<b>CITY TOTAL =</b>			<b>3.08234</b>	<b>\$3,759,719.47</b>	<b>\$0.00</b>

**PORT OF PORT TOWNSEND:**

General	4,418,216,296		0.20348	\$899,018.65	
		174,371,311			\$35,481.07

**P.U.D. NO. 1:**

General	4,418,216,296		0.12412	\$548,389.01	
		174,371,311			\$21,642.97

**LIBRARY DISTRICT #1:**

General	3,198,454,859		0.50000	\$1,599,227.43	
		174,371,311			\$87,185.66

**HOSPITAL DISTRICTS:**

**HOSPITAL DISTRICT #1:**

General	29,721,914		0.74116	\$22,028.69	
		95,661,961			\$70,900.82

**HOSPITAL DISTRICT #2:**

General	4,388,279,423		0.03856	\$169,212.05	
		62,398,774			\$2,406.10
Admin. Bond	4,388,279,423		0.05581	\$244,909.87	
		62,398,774			\$3,482.48

**JEFFERSON COUNTY ABSTRACT OF ASSESSED VALUES, LEVY RATES, AND TAX AMOUNTS  
2013 ASSESSMENTS PAYABLE IN 2014**

TAXING DISTRICT	REAL/PERSONAL PROPERTY A.V.	TIMBER A.V.*	LEVY RATE (/1000)	TAX AMOUNT	
				REAL & PERSONAL	TIMBER

**LOCAL SCHOOLS:**

**SCHOOL DISTRICT #20 (Queets-Clearwater):**

M & O	11,244,182		1.50047	\$16,871.56	
		38,740,091			\$58,128.34

**SCHOOL DISTRICT #46 (Brinnon):**

M & O	266,769,007		1.02642	\$273,817.04	
		9,990,974			\$10,254.94

**SCHOOL DISTRICT #48 (Quilcene):**

1998 Bond	329,895,942		0.52702	\$173,861.76	
		21,137,351			\$11,139.81
M & O	329,895,942		1.50192	\$495,477.31	
		10,568,676			\$15,873.31

**SCHOOL DISTRICT #49 (Chimacum):**

2012 Capital Project	1,643,229,182		0.79925	\$1,313,350.92	
		14,564,862			\$11,640.97
M & O	1,643,229,182		1.50601	\$2,474,719.58	
		7,282,431			\$10,967.41

**SCHOOL DISTRICT #50 (Port Townsend):**

2012 Capital Project	2,021,386,049		0.58264	\$1,177,740.37	
		6,461,460			\$3,764.71
M & O	2,021,386,049		1.58699	\$3,207,919.45	
		3,230,730			\$5,127.14

**SCHOOL DISTRICT #323 (Sequim):**

2013 Transportation	51,789,157		0.44351	\$22,969.01	
		253,150			\$112.27
1996 Bond	51,789,157		0.09702	\$5,024.58	
		253,150			\$24.56
M & O	51,789,157		1.61597	\$83,689.72	
		233,324			\$377.04

**SCHOOL DISTRICT #402 (Quillayute Valley):**

1998 & 2009 Bond	18,597,004		2.08286	\$38,734.96	
		34,492,534			\$71,843.12
M & O	18,597,004		1.43096	\$26,611.57	
		17,246,267			\$24,678.72

\* For school M & O levies, only 1/2 of the bond timber A.V. is used.

**JEFFERSON COUNTY ABSTRACT OF ASSESSED VALUES, LEVY RATES, AND TAX AMOUNTS  
2013 ASSESSMENTS PAYABLE IN 2014**

TAXING DISTRICT	REAL/PERSONAL PROPERTY A.V.	TIMBER A.V.	LEVY RATE (/1000)	TAX AMOUNT	
				REAL & PERSONAL	TIMBER

**FIRE DISTRICTS:**

<b>FIRE DISTRICT #1:</b>					
<b>General:</b> Chimacum	1,456,758,245		1.32830	\$1,935,011.98	
Kala Point Cape George		1,352,750			\$1,796.86
<b>FIRE DISTRICT #2:</b>					
<b>General:</b>	339,687,805		0.75567	\$256,691.88	
Quilcene		6,949,091			\$5,251.22
<b>FIRE DISTRICT #3:</b>					
<b>General:</b>	918,758,745		1.50000	\$1,378,138.12	
Port Ludlow Shine		2,562,131			\$3,843.20
<b>FIRE DISTRICT #3:</b>					
<b>M &amp; O:</b>	908,255,139		0.59287	\$538,477.22	
Port Ludlow Shine		2,562,131			\$1,519.01
<b>FIRE DISTRICT #4:</b>					
<b>General:</b>	269,711,785		0.73206	\$197,445.21	
Brinnon		16,780,566			\$12,284.38
<b>FIRE DISTRICT #5:</b>					
<b>General:</b>	72,414,348		1.00000	\$72,414.35	
Discovery Bay		1,720,650			\$1,720.65
<b>FIRE DISTRICT #7:</b>					
<b>General:</b>	2,518,619		0.43675	\$1,100.01	
Clearwater		7,053			\$3.08
<b>CLALLAM-JEFFERSON FIRE DISTRICT #8:</b>					
<b>General:</b>	56,919,979		1.42592	\$81,163.34	
Gardiner		83,086			\$118.47

**EMERGENCY MEDICAL SERVICES:**

<b>CITY OF P.T. E.M.S.:</b>					
<b>General</b>	1,219,761,437		0.50000	\$609,880.72	
Port Townsend		0			\$0.00
<b>FIRE DIST #1 E.M.S.:</b>					
<b>General:</b> Chimacum	1,459,008,895		0.50000	\$729,504.45	
Kala Point Cape George		4,069,312			\$2,034.66
<b>FIRE DIST #3 E.M.S.:</b>					
<b>General:</b>	921,405,856		0.50000	\$460,702.93	
Port Ludlow Shine		7,481,934			\$3,740.97
<b>FIRE DIST #4 E.M.S.:</b>					
<b>General:</b>	270,729,798		0.50000	\$135,364.90	
Brinnon		19,981,948			\$9,990.97
<b>FIRE DIST #5 E.M.S.:</b>					
<b>General:</b>	74,206,862		0.50000	\$37,103.43	
Discovery Bay		6,981,675			\$3,490.84
<b>CLALLAM-JEFFERSON FIRE DISTRICT #8 E.M.S.:</b>					
<b>General:</b>	57,512,298		0.50000	\$28,756.15	
Gardiner		450,377			\$225.19

**JEFFERSON COUNTY ABSTRACT OF ASSESSED VALUES, LEVY RATES, AND TAX AMOUNTS  
2013 ASSESSMENTS PAYABLE IN 2014**

TAXING DISTRICT	REAL/PERSONAL PROPERTY A.V.	TIMBER A.V.	LEVY RATE (/1000)	TAX AMOUNT	
				REAL & PERSONAL	TIMBER

**CEMETERY DISTRICTS:**

<b>CEMETERY DISTRICT #1:</b>					
General	269,339,296		0.01856	\$4,998.94	
Brinnon		4,692,168			\$87.09
<b>CEMETERY DISTRICT #2:</b>					
General	332,893,612		0.03984	\$13,262.48	
Quilcene		21,137,351			\$842.11
<b>CEMETERY DISTRICT #3:</b>					
General	57,480,388		0.06959	\$4,000.06	
Gardiner		323,289			\$22.50

**PARK & RECREATION DISTRICT #1:**

Operating Levy	164,696,893		0.14824	\$24,414.67	
		4,534,111			\$672.14

**PARK & RECREATION DISTRICT #2:**


**FLOOD ZONES:**

<b>FLOOD ZONE #1 (Dosewallips River watershed):</b>					
General	31,170,491		NO LEVY	0.00	
<b>FLOOD ZONE #2 (Big Quilcene River watershed):</b>					
General	21,740,760		NO LEVY	0.00	
<b>FLOOD ZONE #3 (Little Quilcene River watershed):</b>					
General	58,273,239		NO LEVY	0.00	

**WATER DISTRICTS:**

<b>WATER DISTRICT #1:</b>					
General	22,851,368		NO LEVY	0.00	
<b>WATER DISTRICT #2:</b>					
General	3,764,108		NO LEVY	0.00	

**STATE FOREST PROTECTION ASSESSMENT:**

Fire Patrol		<b>F.P. TOTAL =</b>		<b>\$196,898.33</b>	
-------------	--	---------------------	--	---------------------	--



## JEFFERSON COUNTY 2013/2014 TAXING DISTRICTS COMPARISONS

TAXING DISTRICT	2012 VALUATION 2013 TAXES	LEVY AMOUNT 2013	2013 VALUATION 2014 TAXES	LEVY AMOUNT 2014	LEVY AMOUNT DIFFERENCE	LEVY % DIFF
STATE SCHOOLS:	4,648,461,745	10,784,989.06	4,417,965,390	10,033,331.94	-\$751,657.12	-6.97%
COUNTY: Current Expense	4,648,734,415	7,155,750.40	4,418,216,296	7,256,655.17	\$100,904.77	1.41%
COUNTY: Mental Health	4,648,734,415	41,280.76	4,418,216,296	41,928.87	\$648.11	1.57%
COUNTY: Dev. Disabilities	4,648,734,415	41,280.76	4,418,216,296	41,928.87	\$648.11	1.57%
COUNTY: Veteran's Relief	4,648,734,415	41,792.12	4,418,216,296	42,459.06	\$666.94	1.60%
COUNTY: Conservation Futures	4,648,734,415	212,540.14	4,418,216,296	215,962.41	\$3,422.27	1.61%
COUNTY ROADS: General	3,179,598,235	3,349,865.72	3,198,454,859	3,409,456.93	\$59,591.21	1.78%
COUNTY ROADS: Diversion	3,179,598,235	719,988.22	3,198,454,859	720,004.17	\$15.95	0.00%
CITY OF P.T.: General	1,469,136,180	2,093,945.11	1,219,761,437	2,121,128.55	\$27,183.44	1.30%
CITY OF P.T.: Library LID Lift	1,469,136,180	975,506.42	1,219,761,437	986,828.58	\$11,378.16	1.17%
CITY OF P.T.: Fire LID Lift	1,469,136,180	642,130.04	1,219,761,437	651,706.34	\$9,576.30	1.49%
CEMETERY DIST #1: General	268,053,830	4,999.20	269,339,296	4,998.94	-\$0.26	-0.01%
CEMETERY DIST #2: General	331,951,980	13,261.48	332,893,612	13,262.48	\$1.00	0.01%
CEMETERY DIST #3: General	56,841,065	3,998.20	57,480,388	4,000.06	\$1.86	0.05%
FIRE DISTRICT #1: General	1,447,210,975	1,903,039.02	1,456,758,245	1,935,011.98	\$31,972.96	1.68%
FIRE DISTRICT #2: General	338,540,215	252,236.16	339,687,805	256,691.88	\$4,455.72	1.77%
FIRE DISTRICT #3: General	915,103,270	1,371,996.03	918,758,745	1,378,138.12	\$6,142.09	0.45%
FIRE DISTRICT #3: M & O	*****	*****	908,255,139	538,477.22		
FIRE DISTRICT #4: General	268,408,605	195,345.10	269,711,785	197,445.21	\$2,100.11	1.08%
FIRE DISTRICT #5: General	71,679,945	71,679.95	72,414,348	72,414.35	\$734.40	1.02%
FIRE DISTRICT #7: General	2,173,130	1,300.01	2,518,619	1,100.01	-\$200.00	-15.38%
FIRE DISTRICT #8: General (Clall/Jeff)	56,168,145	77,208.73	56,919,979	81,163.34	\$3,954.61	5.12%
CITY OF P.T.: E.M.S.	1,469,136,180	734,568.09	1,219,761,437	609,880.72	-\$124,687.37	-16.97%
FIRE DISTRICT #1: E.M.S.	1,449,389,875	724,694.94	1,459,008,895	729,504.45	\$4,809.51	0.66%
FIRE DISTRICT #3: E.M.S.	917,902,835	458,951.42	921,405,856	460,702.93	\$1,751.51	0.38%
FIRE DISTRICT #4: E.M.S.	269,447,575	134,723.79	270,729,798	135,364.90	\$641.11	0.48%
FIRE DISTRICT #5: E.M.S.	73,451,005	36,725.50	74,206,862	37,103.43	\$377.93	1.03%
FIRE DISTRICT #8: E.M.S. (Clall/Jeff)	56,877,630	28,438.82	57,512,298	28,756.15	\$317.33	1.12%
HOSPITAL DIST #1: General	29,474,290	22,023.48	29,721,914	22,028.69	\$5.21	0.02%
HOSPITAL DIST #2: General	4,619,043,480	165,454.14	4,388,279,423	169,212.05	\$3,757.91	2.27%
HOSPITAL DIST #2: 2004 Admin Bond	4,619,043,480	246,241.21	4,388,279,423	244,909.87	-\$1,331.34	-0.54%
LIBRARY DIST #1: General	3,179,598,235	1,589,799.12	3,198,454,859	1,599,227.43	\$9,428.31	0.59%
PARK & REC DIST #1: General	164,722,900	24,151.67	164,696,893	24,414.67	\$263.00	1.09%
PARK & REC DIST #2: General	*****	*****	*****	*****		
PORT OF P.T.: General	4,648,734,415	884,793.62	4,418,216,296	899,018.65	\$14,225.03	1.61%
P.U.D. NO. 1: General	4,648,734,415	555,151.86	4,418,216,296	548,389.01	-\$6,762.85	-1.22%
SCHOOL DIST # 20: M & O	11,017,140	15,251.58	11,244,182	16,871.56	\$1,619.98	10.62%
SCHOOL DIST # 46: M & O	265,319,790	281,713.90	266,769,007	273,817.04	-\$7,896.86	-2.80%
SCHOOL DIST # 48: 1998 Bond	328,679,230	172,461.28	329,895,942	173,861.76	\$1,400.48	0.81%
SCHOOL DIST # 48: M & O	328,679,230	479,165.02	329,895,942	495,477.31	\$16,312.29	3.40%
SCHOOL DIST # 49: 2012 Capital Proj.	1,633,288,225	1,311,285.45	1,643,229,182	1,313,350.92	\$2,065.47	0.16%
SCHOOL DIST # 49: M & O	1,633,288,225	2,356,704.25	1,643,229,182	2,474,719.58	\$118,015.33	5.01%
SCHOOL DIST # 50: 2012 Capital Proj.	2,261,089,200	1,177,552.64	2,021,386,049	1,177,740.37	\$187.73	0.02%
SCHOOL DIST # 50: M & O	2,261,089,200	3,224,494.09	2,021,386,049	3,207,919.45	-\$16,574.64	-0.51%
SCHOOL DIST #323: 1996 Bond	51,260,445	36,871.13	51,789,157	5,024.58	-\$31,846.55	-86.37%
SCHOOL DIST #323: M & O	51,260,445	80,936.14	51,789,157	83,689.72	\$2,753.58	3.40%
SCHOOL DIST #323: Transportation	*****	*****	51,789,157	22,969.01		
SCHOOL DIST #402: 1998 & 2009 Bond	18,569,855	39,404.86	18,597,004	38,734.96	-\$669.90	-1.70%
SCHOOL DIST #402: M & O	18,569,855	26,527.22	18,597,004	26,611.57	\$84.35	0.32%
LEVY Sub-Total:		\$44,762,217.85		\$44,823,451.26	\$61,233.41	0.14%
FIRE PATROL		264,108.64		196,898.33	-\$67,210.31	-25.45%
<b>TOTAL LEVY</b>		<b>\$45,026,326.49</b>	<b>TOTAL LEVY</b>	<b>\$45,020,349.59</b>	<b>-\$5,976.90</b>	<b>-0.01%</b>

TAX CODE	TAXING DISTRICTS	JEFFERSON COUNTY LEVY RATES FOR 1999 THROUGH 2014															
		1999	2000	2001	2002	2003	2004	2005	2006	2007	2008	2009	2010	2011	2012	2013	2014
100	C-50H2	12.56326	12.49731	12.14877	11.31213	11.42236	11.19749	10.81370	8.81417	8.36641	8.10455	8.02580	7.78239	8.44373	8.76087	9.30400	10.16488
101	1-50H2L1	11.96771	11.57898	11.24693	10.82650	10.91089	10.56880	10.09294	8.82825	8.30282	7.64737	7.07788	6.94680	7.25216	7.39992	8.05762	8.37362
102	1-50E1H2L1	12.46771	12.07744	11.74693	11.32650	11.41089	11.00324	10.52681	9.29674	8.77481	8.02974	7.39857	7.27191	7.75216	7.89992	8.55762	8.87362
103	1-50E5H2L1	12.46771	12.07157	11.74693	11.32650	11.41020	11.06880	10.56457	9.30036	8.80282	8.14737	7.41768	7.28959	7.75216	7.89992	8.55762	8.87362
105	1-50E5H2C3L1										8.14737	7.46760	7.33902	7.80157	7.90056	8.62796	8.94321
106	1-50E8H2L1													7.75216	7.89992	8.55762	8.87362
107	1-50E8H2C3L1													7.80157	7.90056	8.62796	8.94321
111	1-50F1E1H2L1	13.46771	13.07467	12.74693	12.32650	12.41089	11.86654	11.39309	10.12164	9.60481	8.70220	7.96261	7.84373	8.75216	9.01026	9.87259	10.20192
151	1-50F5E5H2L1	13.43675	13.04625	12.71817	12.32650	12.40783	12.06880	11.49958	10.23761	9.72722	9.08270	8.04971	7.92782	8.75216	8.89992	9.55762	9.87362
152	1-50F5E5H2C3L1										9.08270	8.09963	7.97725	8.80157	8.90056	9.62796	9.94321
181	1-50F8E8H2C3L1													8.98905	9.18709	10.00256	10.36913
201	1-49H2L1	11.31314	10.85920	10.84040	10.67064	10.46993	9.73556	9.51427	8.99088	8.88836	6.88662	6.64297	6.70805	7.03468	8.16618	8.35652	8.50925
202	1-49E1H2L1	11.81314	11.35766	11.34040	11.17064	10.96993	10.17000	9.94814	9.45937	9.36035	7.26899	6.96366	7.03316	7.53468	8.66618	8.85652	9.00925
203	1-49E3H2L1	11.81314	11.35350	11.34040	11.17064	10.96993	10.19160	9.97385	9.44955	9.35157	7.38662	7.14297	7.20805	7.53468	8.66618	8.85652	9.00925
205	1-49H2L1P1						9.79175	9.57501	8.99088	8.88836	7.03404	6.79143	6.85315	7.18025	8.31211	8.50314	8.65749
211	1-49F1E1H2L1	12.81314	12.35489	12.34040	12.17064	11.96993	11.03330	10.81442	10.28427	10.19035	7.94145	7.52770	7.60498	8.53468	9.77652	10.17149	10.33755
219	1-49F1E1H2L1FARM					9.10004	8.21843	8.04978	7.73221	7.83690	5.90095	5.58619	5.66028	6.39098	7.44875	7.85137	8.06652
221	1-49F2H2L1	12.16263	11.76899	11.80537	11.64628	11.31837	10.58787	10.37747	9.86117	9.56003	7.55002	7.31711	7.39010	7.74513	8.89932	9.10159	9.26492
222	1-49F2H2L1P1						10.64406	10.43821	9.86117	9.56003	7.69744	7.46557	7.53520	7.89070	9.04525	9.24821	9.41316
231/232	1-49F3E3H2L1/+W1	13.31314	12.83620	12.84040	12.67064	12.46993	11.55928	11.35045	10.82369	10.74038	8.68662	8.45762	8.53900	8.87767	10.16618	10.35580	11.10212
301	1-48H2C2L1	10.21951	10.07617	10.02895	9.66427	8.94086	8.63580	8.93695	8.46020	7.61887	6.84985	6.88084	7.05220	7.41907	8.00078	8.13326	8.27277
302	1-48H2C2L1P1	10.42341	10.34589	10.14006	9.73427	9.00073	8.69199	8.99769	8.46020	7.61887	6.99727	7.02930	7.19730	7.56464	8.14671	8.27988	8.42101
303/304	1-48H2C2L1Z1+Z2	10.21951	10.07617	10.02895	9.66427	8.94086	8.63580	8.93695	8.46020	7.61887	6.84985	6.88084	7.05220	7.41907	8.00078	8.13326	8.27277
305	1-48E5H2C2L1	10.71951	10.56876	10.52895	10.16427	9.44017	9.13580	9.40858	8.93231	8.11887	7.34985	7.22064	7.39499	7.91907	8.50078	8.63326	8.77277
306	1-48E3H2C2L1P1	10.92341	10.84019	10.64006	10.23427	9.50073	9.14803	9.45727	8.91887	8.08208	7.49727	7.52930	7.69730	8.06464	8.64671	8.77988	8.92101
307	1-48H2C2L1Z3	10.21951	10.07617	10.02895	9.66427	8.94086	8.63580	8.93695	8.46020	7.61887	6.84985	6.88084	7.05220	7.41907	8.00078	8.13326	8.27277
320/321	1-48F2H2C2L1+Z2	11.06900	10.98596	10.99392	10.63991	9.78930	9.48811	9.80015	9.33049	8.29054	7.51325	7.55498	7.73425	8.12952	8.73392	8.87833	9.02844
323	1-48F2H2C2L1P1	11.27290	11.25568	11.10503	10.70991	9.84917	9.54430	9.86089	9.33049	8.29054	7.66067	7.70344	7.87935	8.27509	8.87985	9.02495	9.17668
324	1-48F2H2C2L1Z3	11.06900	10.98596	10.99392	10.63991	9.78930	9.48811	9.80015	9.33049	8.29054	7.51325	7.55498	7.73425	8.12952	8.73392	8.87833	9.02844
329	1-48F2H2C2L1FARM					6.91941	6.67324	7.03351	6.77843	5.93709	5.47275	5.61347	5.78955	5.98582	6.40615	6.55821	6.75741
331	1-48F3E3H2C2L1P1	12.42341	12.32289	12.14006	11.73427	11.00073	10.51571	10.83387	10.29301	9.47089	8.79727	8.84395	9.02825	9.40763	10.14671	10.27916	11.01388
351	1-48F5E5H2C2L1	11.68855	11.54344	11.50019	11.16427	10.43780	10.13580	10.34359	9.86956	9.04327	8.28518	7.85267	8.03322	8.91907	9.50078	9.63326	9.77277
401/402	1-46E4H2C1L1/+Z1P2	9.28152	9.25756	8.96759	8.78469	8.52799	8.44939	8.33229	8.01040	7.19376	6.31795	6.06889	6.63844	6.91346	7.56093	7.69119	7.74897
403	1-46E4H2C1L1Z2P2	9.28152	9.25756	8.96759	8.78469	8.52799	8.44939	8.33229	8.01040	7.19376	6.31795	6.06889	6.63844	6.91346	7.56093	7.69119	7.74897
404/405/406	1-46E4H2L1/+Z1/+Z2P2	9.28152	9.24400	8.95424	8.77142	8.51632	8.43795	8.32100	7.99919	7.18582	6.31016	6.06125	6.63086	6.90592	7.55333	7.67254	7.73041
440/443	1-46F4E4H2C1L1Z1+Z2	10.19683	10.92451	10.65241	10.46356	10.03558	9.94403	9.82516	9.48983	8.25648	7.35697	6.75763	7.33412	7.62132	8.27937	8.41898	8.48103
441/442	1-46F4E4H2C1L1/+W2P2	10.19683	10.92451	10.65241	10.46356	10.03558	9.94403	9.82516	9.48983	8.25648	7.35697	6.75763	7.33412	7.62132	8.27937	8.41898	8.48103
444/445/446	1-46F4E4H2L1/+Z1/+Z2P2	10.19683	10.91095	10.63906	10.45029	10.02391	9.93259	9.81387	9.47862	8.24854	7.34918	6.74999	7.32654	7.61378	8.27177	8.40033	8.46247
501	1-20L1	11.30409	11.52391	11.36978	11.65409	12.42656	8.51234	7.94982	7.12853	6.60917	6.41349	6.15315	7.04789	8.04810	7.44672	7.40597	7.61009
502	1-20H1L1	12.05409	12.27391	12.11978	12.40409	13.17656	9.26234	8.69982	7.87853	7.35917	7.16349	6.90315	7.77228	8.77907	8.19672	8.15318	8.35125
571	1-20F7H1L1	13.05409	13.27122	13.10296	13.40326	14.17364	10.26234	9.69982	8.87853	8.35182	8.16349	7.89336	8.74159	9.72227	8.97118	8.75140	8.78800
601	1-402H1L1	11.69197	11.45038	11.54397	11.27875	11.03227	10.82296	10.27209	10.00046	9.28770	8.25938	7.67618	9.19661	9.45850	10.09746	10.31932	10.3646
701	1-323E5H2L1	11.09532	10.62854	10.50652	9.02193	10.15289	9.60176	9.23772	8.53124	8.02059	7.04807	6.66831	6.77288	7.48938	8.42022	8.90896	8.86049
702	1-323E5H2C3L1										7.04807	6.71823	6.82231	7.53879	8.42000	8.97930	8.93008
703	1-323E8H2C3L1													7.53879	8.42086	8.97930	8.93008
751	1-323F5E5H2L1	12.06436	11.60322	11.47776	10.02193	11.15052	10.60176	10.17273	9.46849	8.94499	7.98340	7.30034	7.41111	8.48938	9.42022	9.90896	9.86049
752	1-323F5E5H2C3L1										7.98340	7.35026	7.46054	8.53879	9.42086	9.97930	9.93008
781	1-323F8E8H2C3L1													8.72627	9.70739	10.35390	10.35600