



OFFICE OF THE ASSESSOR

**STATEMENT OF ASSESSED VALUATIONS,
LEVY RATES, AND TAX AMOUNTS
FOR JEFFERSON COUNTY**

ASSESSED IN 2010 FOR 2011 TAXES

This abstract is available at our web site as

Value, Levy and Data for Tax Year 2011

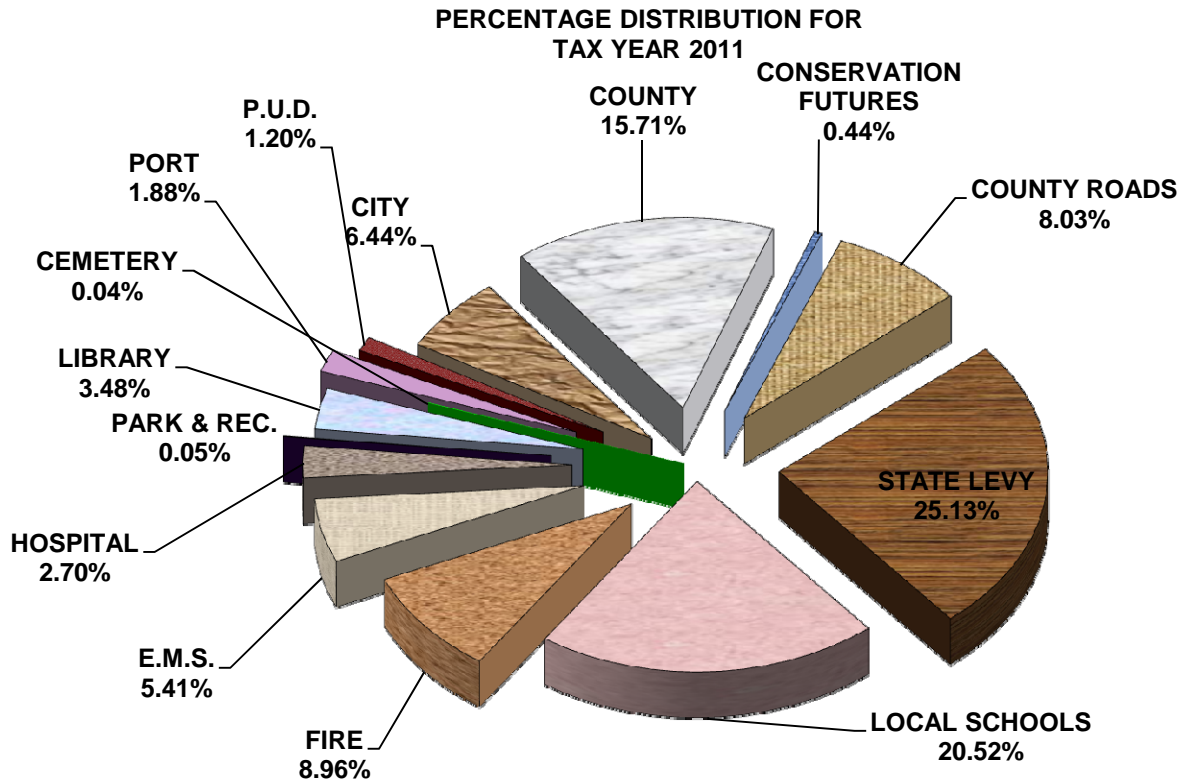
www.co.jefferson.wa.us

**P.O. BOX 1220, COURTHOUSE
PORT TOWNSEND, WASHINGTON 98368**

**(360) 385-9105 OFFICE
(360) 385-9197 FAX**

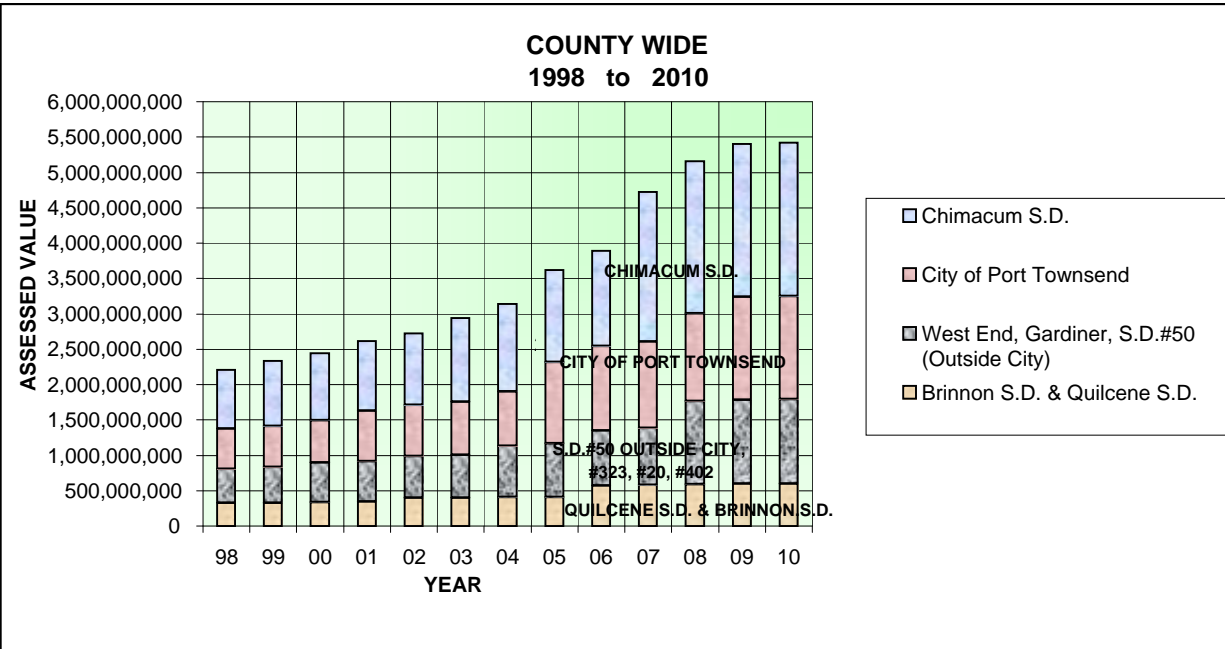
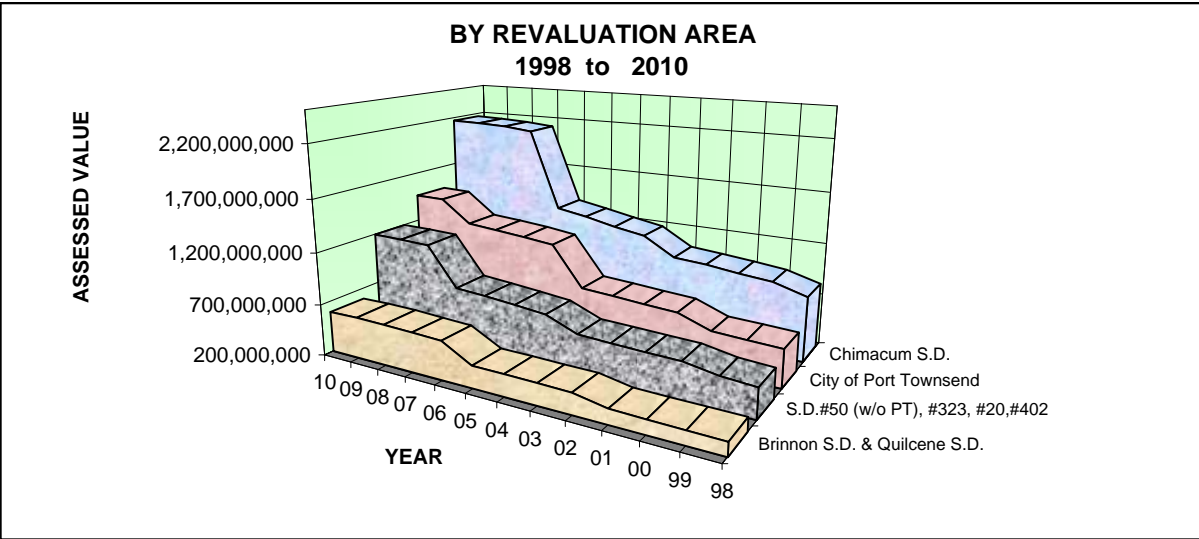
JACK WESTERMAN III, ASSESSOR

2011 REAL & PERSONAL PROPERTY TAX DISTRIBUTION



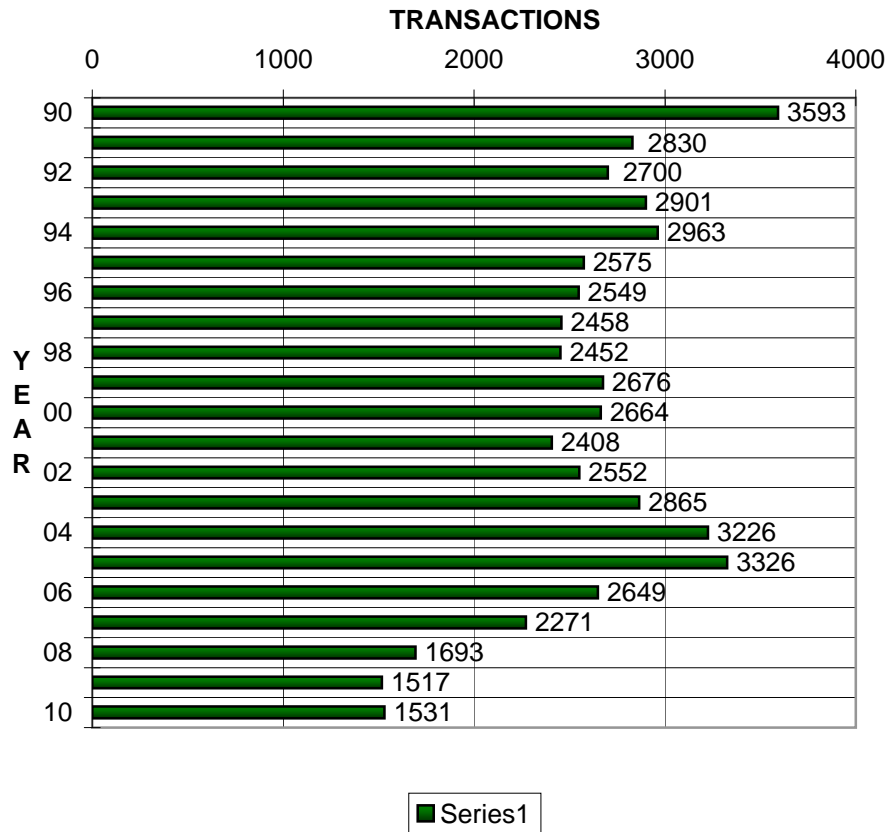
| TAXING DISTRICT: | LEVY AMOUNT | % |
|--|--------------------------------|------------------------|
| STATE LEVY (SCHOOL): | \$11,620,930.24 | 25.13% |
| LOCAL SCHOOLS: | \$9,486,127.16 | 20.51% |
| FIRE DISTRICTS: | \$4,142,548.01 | 8.96% |
| EMERGENCY MEDICAL SERVICES: | \$2,500,418.37 | 5.41% |
| HOSPITAL DISTRICTS: | \$1,250,562.20 | 2.70% |
| PARK & RECREATION DISTRICT #1: | \$23,841.96 | 0.05% |
| LIBRARY DISTRICT #1: | \$1,607,943.37 | 3.48% |
| CEMETERY DISTRICTS: | \$19,161.99 | 0.04% |
| PORT OF PORT TOWNSEND: | \$870,329.15 | 1.88% |
| PUBLIC UTILITY DISTRICT #1: | \$554,378.09 | 1.20% |
| CITY OF PORT TOWNSEND: | \$2,979,952.51 | 6.44% |
| COUNTY CURRENT EXPENSE (w/ M.H., D.D., & V.R.): | \$7,265,790.06 | 15.71% |
| CONSERVATION FUTURES | \$204,977.86 | 0.44% |
| COUNTY ROADS: | \$3,714,782.17 | 8.03% |
| TOTAL: | \$46,241,743.14 | 100.00% |
| LOCALLY ASSESSED REAL & PERSONAL VALUATION: | | |
| | \$5,442,872,800 | |
| LESS SENIOR CITIZEN EXEMPTIONS (A & B): | | \$70,510,605 |
| PUBLIC UTILITIES ASSESSED VALUATION: | | \$48,898,225 |
| | TOTAL TAXABLE VALUE: | \$5,421,260,420 |
| COUNTY WIDE NEW CONSTRUCTION IN 2010: | | |
| | | \$35,217,135 |
| FIRE PATROL FLAT RATE FOR QUALIFYING PARCELS: | \$17.90/PARCEL | |
| FIRE PATROL ADDITIONAL RATE FOR > 50 ACRES: | \$ 0.31/ACRE | \$265,560.54 |
| TOTAL AMOUNT FORCASTED FOR TIMBER TAX DISTRIBUTION: | FOR BOND LEVIES: | \$57,076.15 |
| | FOR SCHOOL M & O LEVIES: | \$71,212.06 |
| | FOR REMAINING DISTRICTS: | \$303,450.37 |
| | RESERVE FOR 2012 DISTRIBUTION: | \$86,347.72 |

ASSESSED VALUE (TAXABLE)

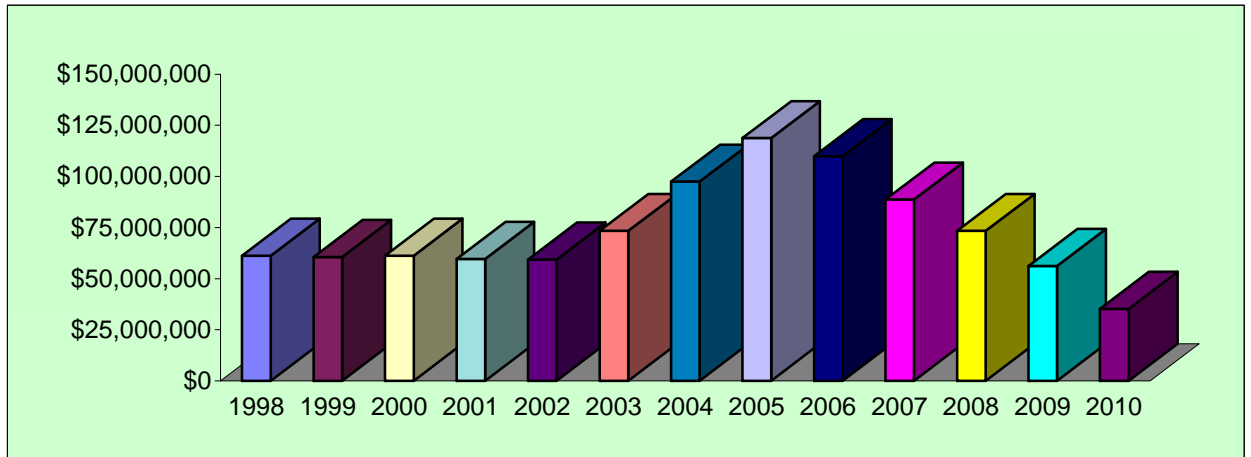


| | | | | | | | |
|---------------------------|---------------|---------------|---------------|---------------|---------------|---------------|---------------|
| COUNTY WIDE TAXABLE VALUE | 2001 | 2,614,102,530 | 2005 | 3,617,709,202 | 2009 | 5,400,135,602 | |
| 1998 | 2,209,645,615 | 2002 | 2,724,796,840 | 2006 | 3,892,893,177 | 2010 | 5,421,260,420 |
| 1999 | 2,335,894,470 | 2003 | 2,940,009,880 | 2007 | 4,727,493,467 | 2011 | 0 |
| 2000 | 2,445,042,860 | 2004 | 3,137,724,380 | 2008 | 5,154,461,342 | 2012 | 0 |

REAL ESTATE TRANSACTIONS JEFFERSON COUNTY



NEW CONSTRUCTION JEFFERSON COUNTY 1998 TO 2010



| | | | | | | | |
|------|--------------|------|---------------|------|---------------|------|--------------|
| 1998 | \$61,268,910 | 2002 | \$59,387,490 | 2006 | \$109,867,270 | 2010 | \$35,217,135 |
| 1999 | \$60,560,450 | 2003 | \$73,331,740 | 2007 | \$88,716,647 | 2011 | |
| 2000 | \$61,180,405 | 2004 | \$97,452,770 | 2008 | \$73,363,445 | 2012 | |
| 2001 | \$59,701,560 | 2005 | \$118,739,412 | 2009 | \$56,236,445 | 2013 | |

JEFFERSON COUNTY 2011 TAX LEVY RATES

| TAX CODE | TAXING DISTRICT | FULL LEVY RATE /\$1000 | SENIOR LEVY RATE/\$1000 |
|----------|------------------|------------------------|-------------------------|
| 100 | C-50H2 | 8.44373 | 6.39681 |
| 101 | 1-50H2L1 | 7.25216 | 5.20524 |
| 102 | 1-50E1H2L1 | 7.75216 | 5.70524 |
| 103 | 1-50E5H2L1 | 7.75216 | 5.70524 |
| 105 | 1-50E5H2C3L1 | 7.80157 | 5.75465 |
| 106 | 1-50E8H2L1 | 7.75216 | 5.70524 |
| 107 | 1-50E8H2C3L1 | 7.80157 | 5.75465 |
| 111 | 1-50F1E1H2L1 | 8.75216 | 6.70524 |
| 151 | 1-50F5E5H2L1 | 8.75216 | 6.70524 |
| 152 | 1-50F5E5H2C3L1 | 8.80157 | 6.75465 |
| 181 | 1-50F8E8H2C3L1 | 8.98905 | 6.94213 |
| 201 | 1-49H2L1 | 7.03468 | 5.20524 |
| 202 | 1-49E1H2L1 | 7.53468 | 5.70524 |
| 203 | 1-49E3H2L1 | 7.53468 | 5.70524 |
| 205 | 1-49H2L1P1 | 7.18025 | 5.35081 |
| 211 | 1-49F1E1H2L1 | 8.53468 | 6.70524 |
| 219 | 1-49F1E1H2L1FARM | 6.39098 | 4.56154 |
| 221 | 1-49F2H2L1 | 7.74513 | 5.91569 |
| 222 | 1-49F2H2L1P1 | 7.89070 | 6.06126 |
| 231 | 1-49F3E3H2L1 | 8.87767 | 7.04823 |
| 232 | 1-49F3E3W1H2L1 | 8.87767 | 7.04823 |
| 301 | 1-48H2C2L1 | 7.41907 | 5.24559 |
| 302 | 1-48H2C2L1P1 | 7.56464 | 5.39116 |
| 303 | 1-48H2C2L1Z2 | 7.41907 | 5.24559 |
| 304 | 1-48H2C2L1Z1 | 7.41907 | 5.24559 |
| 305 | 1-48E5H2C2L1 | 7.91907 | 5.74559 |
| 306 | 1-48E3H2C2L1P1 | 8.06464 | 5.89116 |
| 307 | 1-48H2C2L1Z3 | 7.41907 | 5.24559 |
| 320 | 1-48F2H2C2L1Z2 | 8.12952 | 5.95604 |
| 321 | 1-48F2H2C2L1 | 8.12952 | 5.95604 |
| 322 | 1-48F2W3H2C2L1P1 | 8.27509 | 6.10161 |
| 323 | 1-48F2H2C2L1P1 | 8.27509 | 6.10161 |
| 324 | 1-48F2H2C2L1Z3 | 8.12952 | 5.95604 |
| 329 | 1-48F2H2C2L1FARM | 5.98582 | 3.81234 |
| 331 | 1-48F3E3H2C2L1P1 | 9.40763 | 7.23415 |
| 351 | 1-48F5E5H2C2L1 | 8.91907 | 6.74559 |
| 401 | 1-46E4H2C1L1 | 6.91346 | 5.71278 |
| 402 | 1-46E4H2C1L1Z1 | 6.91346 | 5.71278 |
| 403 | 1-46E4H2C1L1Z2 | 6.91346 | 5.71278 |
| 404 | 1-46E4H2L1 | 6.90592 | 5.70524 |
| 405 | 1-46E4H2L1Z1 | 6.90592 | 5.70524 |
| 406 | 1-46E4H2L1Z2 | 6.90592 | 5.70524 |
| 440 | 1-46F4E4H2C1L1Z1 | 7.62132 | 6.42064 |
| 441 | 1-46F4E4H2C1L1 | 7.62132 | 6.42064 |
| 442 | 1-46F4E4W2H2C1L1 | 7.62132 | 6.42064 |
| 443 | 1-46F4E4H2C1L1Z2 | 7.62132 | 6.42064 |
| 444 | 1-46F4E4H2L1 | 7.61378 | 6.41310 |
| 445 | 1-46F4E4H2L1Z1 | 7.61378 | 6.41310 |
| 446 | 1-46F4E4H2L1Z2 | 7.61378 | 6.41310 |
| 501 | 1-20L1 | 8.04810 | 5.12938 |
| 502 | 1-20H1L1 | 8.77907 | 5.86035 |
| 571 | 1-20F7H1L1 | 9.72227 | 6.80355 |
| 601 | 1-402H1L1 | 9.45850 | 5.86035 |
| 701 | 1-323E5H2L1 | 7.48938 | 5.70524 |
| 702 | 1-323E5H2C3L1 | 7.53879 | 5.75465 |
| 703 | 1-323E8H2C3L1 | 7.53879 | 5.75465 |
| 751 | 1-323F5E5H2L1 | 8.48938 | 6.70524 |
| 752 | 1-323F5E5H2C3L1 | 8.53879 | 6.75465 |
| 781 | 1-323F8E8H2C3L1 | 8.72627 | 6.94213 |

JEFFERSON COUNTY 2010/2011 LEVY RATE COMPARISONS

| | TAX CODE | TAXING DISTRICT | 2010 FULL | LEVY RATE /\$1000 | | | | |
|---|----------|-------------------|-----------|-------------------|--------|-------------|-------------|--------|
| | | | | 2011 FULL | %DIFF. | 2010 SENIOR | 2011 SENIOR | %DIFF. |
| City SD #50 (Outside Port Townsend) | 100 | C-50H2 | 7.78239 | 8.44373 | 8.5% | 5.76955 | 6.39681 | 10.9% |
| | 101 | 1-50H2L1 | 6.94680 | 7.25216 | 4.4% | 4.93396 | 5.20524 | 5.5% |
| | 102 | 1-50E1H2L1 | 7.27191 | 7.75216 | 6.6% | 5.25907 | 5.70524 | 8.5% |
| | 103 | 1-50E5H2L1 | 7.28959 | 7.75216 | 6.3% | 5.27675 | 5.70524 | 8.1% |
| | 105 | 1-50E5H2C3L1 | 7.33902 | 7.80157 | 6.3% | 5.32618 | 5.75465 | 8.0% |
| | 106 | 1-50E8H2L1 | | 7.75216 | | | 5.70524 | |
| | 107 | 1-50E8H2C3L1 | | 7.80157 | | | 5.75465 | |
| | 111 | 1-50F1E1H2L1 | 7.84373 | 8.75216 | 11.6% | 5.83089 | 6.70524 | 15.0% |
| | 151 | 1-50F5E5H2L1 | 7.92782 | 8.75216 | 10.4% | 5.91498 | 6.70524 | 13.4% |
| | 152 | 1-50F5E5H2C3L1 | 7.97725 | 8.80157 | 10.3% | 5.96441 | 6.75465 | 13.2% |
| SD #49 Chimacum | 181 | 1-50F8E8H2C3L1 | | 8.98905 | | | 6.94213 | |
| | 201 | 1-49H2L1 | 6.70805 | 7.03468 | 4.9% | 4.93396 | 5.20524 | 5.5% |
| | 202 | 1-49E1H2L1 | 7.03316 | 7.53468 | 7.1% | 5.25907 | 5.70524 | 8.5% |
| | 203 | 1-49E3H2L1 | 7.20805 | 7.53468 | 4.5% | 5.43396 | 5.70524 | 5.0% |
| | 205 | 1-49H2L1P1 | 6.85315 | 7.18025 | 4.8% | 5.07906 | 5.35081 | 5.4% |
| | 211 | 1-49F1E1H2L1 | 7.60498 | 8.53468 | 12.2% | 5.83089 | 6.70524 | 15.0% |
| | 219 | 1-49F1E1H2L1 FARM | 5.66028 | 6.39098 | 12.9% | 3.88619 | 4.56154 | 17.4% |
| | 221 | 1-49F2H2L1 | 7.39010 | 7.74513 | 4.8% | 5.61601 | 5.91569 | 5.3% |
| | 222 | 1-49F2H2L1P1 | 7.53520 | 7.89070 | 4.7% | 5.76111 | 6.06126 | 5.2% |
| | 231 | 1-49F3E3H2L1 | 8.53900 | 8.87767 | 4.0% | 6.76491 | 7.04823 | 4.2% |
| SD #48 Quilcene | 232 | 1-49F3E3W1H2L1 | 8.53900 | 8.87767 | 4.0% | 6.76491 | 7.04823 | 4.2% |
| | 301 | 1-48H2C2L1 | 7.05220 | 7.41907 | 5.2% | 4.93396 | 5.24559 | 6.3% |
| | 302 | 1-48H2C2L1P1 | 7.19730 | 7.56464 | 5.1% | 5.07906 | 5.39116 | 6.1% |
| | 303 | 1-48H2C2L1Z2 | 7.05220 | 7.41907 | 5.2% | 4.93396 | 5.24559 | 6.3% |
| | 304 | 1-48H2C2L1Z1 | 7.05220 | 7.41907 | 5.2% | 4.93396 | 5.24559 | 6.3% |
| | 305 | 1-48E5H2C2L1 | 7.39499 | 7.91907 | 7.1% | 5.27675 | 5.74559 | 8.9% |
| | 306 | 1-48E3H2C2L1P1 | 7.69730 | 8.06464 | 4.8% | 5.57906 | 5.89116 | 5.6% |
| | 307 | 1-48H2C2L1Z3 | 7.05220 | 7.41907 | 5.2% | 4.93396 | 5.24559 | 6.3% |
| | 320 | 1-48F2H2C2L1Z2 | 7.73425 | 8.12952 | 5.1% | 5.61601 | 5.95604 | 6.1% |
| | 321 | 1-48F2H2C2L1 | 7.73425 | 8.12952 | 5.1% | 5.61601 | 5.95604 | 6.1% |
| SD #46 Brinnon | 322 | 1-48F2W3H2C2L1P1 | 7.87935 | 8.27509 | 5.0% | 5.76111 | 6.10161 | 5.9% |
| | 323 | 1-48F2H2C2L1P1 | 7.87935 | 8.27509 | 5.0% | 5.76111 | 6.10161 | 5.9% |
| | 324 | 1-48F2H2C2L1Z3 | 7.73425 | 8.12952 | 5.1% | 5.61601 | 5.95604 | 6.1% |
| | 329 | 1-48F2H2C2L1FARM | 5.78955 | 5.98582 | 3.4% | 3.67131 | 3.81234 | 3.8% |
| | 331 | 1-48F3E3H2C2L1P1 | 9.02825 | 9.40763 | 4.2% | 6.91001 | 7.23415 | 4.7% |
| | 351 | 1-48F5E5H2C2L1 | 8.03322 | 8.91907 | 11.0% | 5.91498 | 6.74559 | 14.0% |
| | 401 | 1-46E4H2C1L1 | 6.63844 | 6.91346 | 4.1% | 5.44154 | 5.71278 | 5.0% |
| | 402 | 1-46E4H2C1L1Z1 | 6.63844 | 6.91346 | 4.1% | 5.44154 | 5.71278 | 5.0% |
| | 403 | 1-46E4H2C1L1Z2 | 6.63844 | 6.91346 | 4.1% | 5.44154 | 5.71278 | 5.0% |
| | 404 | 1-46E4H2L1 | 6.63086 | 6.90592 | 4.1% | 5.43396 | 5.70524 | 5.0% |
| West End | 405 | 1-46E4H2L1Z1 | 6.63086 | 6.90592 | 4.1% | 5.43396 | 5.70524 | 5.0% |
| | 406 | 1-46E4H2L1Z2 | 6.63086 | 6.90592 | 4.1% | 5.43396 | 5.70524 | 5.0% |
| | 440 | 1-46F4E4H2C1L1Z1 | 7.33412 | 7.62132 | 3.9% | 6.13722 | 6.42064 | 4.6% |
| | 441 | 1-46F4E4H2C1L1 | 7.33412 | 7.62132 | 3.9% | 6.13722 | 6.42064 | 4.6% |
| | 442 | 1-46F4E4W2H2C1L1 | 7.33412 | 7.62132 | 3.9% | 6.13722 | 6.42064 | 4.6% |
| | 443 | 1-46F4E4H2C1L1Z2 | 7.33412 | 7.62132 | 3.9% | 6.13722 | 6.42064 | 4.6% |
| | 444 | 1-46F4E4H2L1 | 7.32654 | 7.61378 | 3.9% | 6.12964 | 6.41310 | 4.6% |
| | 445 | 1-46F4E4H2L1Z1 | 7.32654 | 7.61378 | 3.9% | 6.12964 | 6.41310 | 4.6% |
| | 446 | 1-46F4E4H2L1Z2 | 7.32654 | 7.61378 | 3.9% | 6.12964 | 6.41310 | 4.6% |
| | 501 | 1-20L1 | 7.04789 | 8.04810 | 14.2% | 4.85838 | 5.12938 | 5.6% |
| Gardiner | 502 | 1-20H1L1 | 7.77228 | 8.77907 | 13.0% | 5.58277 | 5.86035 | 5.0% |
| | 571 | 1-20F7H1L1 | 8.74159 | 9.72227 | 11.2% | 6.55208 | 6.80355 | 3.8% |
| | 601 | 1-402H1L1 | 9.19661 | 9.45850 | 2.8% | 5.58277 | 5.86035 | 5.0% |
| | 701 | 1-323E5H2L1 | 6.77288 | 7.48938 | 10.6% | 5.27675 | 5.70524 | 8.1% |
| | 702 | 1-323E5H2C3L1 | 6.82231 | 7.53879 | 10.5% | 5.32618 | 5.75465 | 8.0% |
| | 703 | 1-323E8H2C3L1 | | 7.53879 | | | 5.75465 | |
| | 751 | 1-323F5E5H2L1 | 7.41111 | 8.48938 | 14.5% | 5.91498 | 6.70524 | 13.4% |
| | 752 | 1-323F5E5H2C3L1 | 7.46054 | 8.53879 | 14.5% | 5.96441 | 6.75465 | 13.2% |
| | 781 | 1-323F8E8H2C3L1 | | 8.72627 | | | 6.94213 | |

2011 BREAKDOWN OF TAXING DISTRICTS:

| | | | | |
|-----------------------------------|----------------|--|---|---------|
| STATE LEVY (SCHOOL): | 2.14370 | | SCHOOL DIST # 20: M&O | 2.91872 |
| | | | SCHOOL DIST # 46: M&O | 1.04627 |
| COUNTY Current Expense | 1.31804 | | SCHOOL DIST # 48: Bond | 0.55097 |
| - Mental Health | 0.00737 | | SCHOOL DIST # 48: M&O | 1.46810 |
| - Development Disabilities | 0.00737 | | SCHOOL DIST # 49: Bond | 0.67527 |
| - Veteran's Relief | 0.00746 | | SCHOOL DIST # 49: M&O | 0.99976 |
| COUNTY total: | 1.34024 | | | |
| COUNTY Conservation Futures | 0.03781 | | SCHOOL DIST # 50: Bond | 0.71525 |
| | | | SCHOOL DIST # 50: M&O | 1.17726 |
| COUNTY ROADS: General | 0.75666 | | SCHOOL DIST #323: Bond | 0.63518 |
| COUNTY ROADS: Diversion to C.E. | 0.18191 | | SCHOOL DIST #323: M&O | 0.99455 |
| COUNTY ROADS total: | 0.93857 | | SCHOOL DIST #402: Bond | 2.25626 |
| | | | SCHOOL DIST #402: M&O | 1.34189 |
| CITY OF P.T.: General | 1.39077 | | | |
| CITY OF P.T.: Library LID Lift | 0.64563 | | FIRE DIST #1: General | 1.00000 |
| CITY OF P.T. total: | 2.03640 | | FIRE DIST #2: General | 0.71045 |
| | | | FIRE DIST #3: General | 1.34299 |
| PORT OF P.T.: General | 0.16054 | | FIRE DIST #4: General | 0.70786 |
| | | | FIRE DIST #5: General | 1.00000 |
| LIBRARY DIST #1: General | 0.40626 | | FIRE DIST #7: General | 0.94320 |
| | | | CLALLAM-JEFFERSON FIRE DIST #8: General | 1.18748 |
| HOSPITAL DIST #1: General | 0.73097 | | | |
| | | | CITY OF P.T. E.M.S.: | 0.50000 |
| HOSPITAL DIST #2: General | 0.03090 | | FIRE DIST #1 E.M.S.: | 0.50000 |
| HOSPITAL DIST #2: '93 Bond | 0.15441 | | FIRE DIST #3 E.M.S.: | 0.50000 |
| HOSPITAL DIST #2: 2004 Admin Bond | 0.04496 | | FIRE DIST #4 E.M.S.: | 0.50000 |
| HOSPITAL #2 total: | 0.23027 | | FIRE DIST #5 E.M.S.: | 0.50000 |
| | | | CLALLAM-JEFFERSON FIRE DIST #8: E.M.S.: | 0.50000 |
| CEMETERY DIST #1: General | 0.00754 | | | |
| CEMETERY DIST #2: General | 0.04035 | | P.U.D. #1: General | 0.10226 |
| CEMETERY DIST #3: General | 0.04941 | | PARK & REC DIST #1: General | 0.14557 |

JEFFERSON COUNTY COMPOSITE LEVY RATES FOR 2011

| TAX C O D E A R E A | T A X I N G D I S T R I C T S | | | | | | | | | | | | | | F U L L L E V Y T O T A L |
|---|---------------------------------|---|------------------|-------------|---------------------------------|------------------|---|---|-------------------|---------------------|--------------------------------------|--------------------------------------|---------------------------------|--------------------|---|
| | C O U N T Y | C O N S U M E R S | P O R T | P U D | C O R O A D S | C I T Y | S T A T E L E V Y | L O C A L S C H O O L | F I R E | E M S | H O S P I T A L | C E M E T E R Y | L I B R A R Y | P A R K | |
| 100 | 1.34024 | 0.03781 | 0.16054 | 0.10226 | | 2.03640 | 2.14370 | S.D.#50 1.89251 | | EMS CITY 0.50000 | H.D.#2 0.23027 | | | | 8.44373 |
| 101 | 1.34024 | 0.03781 | 0.16054 | 0.10226 | 0.93857 | | 2.14370 | S.D.#50 1.89251 | | | H.D.#2 0.23027 | | L.D.#1 0.40626 | | 7.25216 |
| 102 | 1.34024 | 0.03781 | 0.16054 | 0.10226 | 0.93857 | | 2.14370 | S.D.#50 1.89251 | | EMS #1 0.50000 | H.D.#2 0.23027 | | L.D.#1 0.40626 | | 7.75216 |
| 103 | 1.34024 | 0.03781 | 0.16054 | 0.10226 | 0.93857 | | 2.14370 | S.D.#50 1.89251 | | EMS #5 0.50000 | H.D.#2 0.23027 | | L.D.#1 0.40626 | | 7.75216 |
| 105 | 1.34024 | 0.03781 | 0.16054 | 0.10226 | 0.93857 | | 2.14370 | S.D.#50 1.89251 | | EMS #5 0.50000 | H.D.#2 0.23027 | C.D.#3 0.04941 | L.D.#1 0.40626 | | 7.80157 |
| 106 | 1.34024 | 0.03781 | 0.16054 | 0.10226 | 0.93857 | | 2.14370 | S.D.#50 1.89251 | | EMS #8 0.50000 | H.D.#2 0.23027 | | L.D.#1 0.40626 | | 7.75216 |
| 107 | 1.34024 | 0.03781 | 0.16054 | 0.10226 | 0.93857 | | 2.14370 | S.D.#50 1.89251 | | EMS #8 0.50000 | H.D.#2 0.23027 | C.D.#3 0.04941 | L.D.#1 0.40626 | | 7.80157 |
| 111 | 1.34024 | 0.03781 | 0.16054 | 0.10226 | 0.93857 | | 2.14370 | S.D.#50 1.89251 | F.D.#1 1.00000 | EMS #1 0.50000 | H.D.#2 0.23027 | | L.D.#1 0.40626 | | 8.75216 |
| 151 | 1.34024 | 0.03781 | 0.16054 | 0.10226 | 0.93857 | | 2.14370 | S.D.#50 1.89251 | F.D.#5 1.00000 | EMS #5 0.50000 | H.D.#2 0.23027 | | L.D.#1 0.40626 | | 8.75216 |
| 152 | 1.34024 | 0.03781 | 0.16054 | 0.10226 | 0.93857 | | 2.14370 | S.D.#50 1.89251 | F.D.#5 1.00000 | EMS #5 0.50000 | H.D.#2 0.23027 | C.D.#3 0.04941 | L.D.#1 0.40626 | | 8.80157 |
| 181 | 1.34024 | 0.03781 | 0.16054 | 0.10226 | 0.93857 | | 2.14370 | S.D.#50 1.89251 | F.D.#8 1.18748 | EMS #8 0.50000 | H.D.#2 0.23027 | C.D.#3 0.04941 | L.D.#1 0.40626 | | 8.98905 |
| 201 | 1.34024 | 0.03781 | 0.16054 | 0.10226 | 0.93857 | | 2.14370 | S.D.#49 1.67503 | | | H.D.#2 0.23027 | | L.D.#1 0.40626 | | 7.03468 |
| 202 | 1.34024 | 0.03781 | 0.16054 | 0.10226 | 0.93857 | | 2.14370 | S.D.#49 1.67503 | | EMS #1 0.50000 | H.D.#2 0.23027 | | L.D.#1 0.40626 | | 7.53468 |
| 203 | 1.34024 | 0.03781 | 0.16054 | 0.10226 | 0.93857 | | 2.14370 | S.D.#49 1.67503 | | EMS #3 0.50000 | H.D.#2 0.23027 | | L.D.#1 0.40626 | | 7.53468 |
| 205 | 1.34024 | 0.03781 | 0.16054 | 0.10226 | 0.93857 | | 2.14370 | S.D.#49 1.67503 | | | H.D.#2 0.23027 | | L.D.#1 0.40626 | P.&R.#1 0.14557 | 7.18025 |
| 211 | 1.34024 | 0.03781 | 0.16054 | 0.10226 | 0.93857 | | 2.14370 | S.D.#49 1.67503 | F.D.#1 1.00000 | EMS #1 0.50000 | H.D.#2 0.23027 | | L.D.#1 0.40626 | | 8.53468 |
| 219 | 1.34024 | 0.03781 | 0.16054 | 0.10226 | 0.93857 | | 2.14370 | S.D.#49 1.67503 | F.D.#1 1.00000 | EMS #1 0.50000 | H.D.#2 0.23027 | | L.D.#1 0.40626 | | 6.39098 |
| 221 | 1.34024 | 0.03781 | 0.16054 | 0.10226 | 0.93857 | | 2.14370 | S.D.#49 1.67503 | F.D.#2 0.71045 | | H.D.#2 0.23027 | | L.D.#1 0.40626 | | 7.74513 |
| 222 | 1.34024 | 0.03781 | 0.16054 | 0.10226 | 0.93857 | | 2.14370 | S.D.#49 1.67503 | F.D.#2 0.71045 | | H.D.#2 0.23027 | | L.D.#1 0.40626 | P.&R.#1 0.14557 | 7.89070 |
| 231 | 1.34024 | 0.03781 | 0.16054 | 0.10226 | 0.93857 | | 2.14370 | S.D.#49 1.67503 | F.D.#3 1.34299 | EMS #3 0.50000 | H.D.#2 0.23027 | | L.D.#1 0.40626 | | 8.87767 |
| 232 | 1.34024 | 0.03781 | 0.16054 | 0.10226 | 0.93857 | | 2.14370 | S.D.#49 1.67503 | F.D.#3 1.34299 | EMS #3 0.50000 | H.D.#2 0.23027 | | L.D.#1 0.40626 | | 8.87767 |
| 301 | 1.34024 | 0.03781 | 0.16054 | 0.10226 | 0.93857 | | 2.14370 | S.D.#48 2.01907 | | | H.D.#2 0.23027 | C.D.#2 0.04035 | L.D.#1 0.40626 | | 7.41907 |
| 302 | 1.34024 | 0.03781 | 0.16054 | 0.10226 | 0.93857 | | 2.14370 | S.D.#48 2.01907 | | | H.D.#2 0.23027 | C.D.#2 0.04035 | L.D.#1 0.40626 | P.&R.#1 0.14557 | 7.56464 |
| 303 | 1.34024 | 0.03781 | 0.16054 | 0.10226 | 0.93857 | | 2.14370 | S.D.#48 2.01907 | | | H.D.#2 0.23027 | C.D.#2 0.04035 | L.D.#1 0.40626 | | 7.41907 |
| 304 | 1.34024 | 0.03781 | 0.16054 | 0.10226 | 0.93857 | | 2.14370 | S.D.#48 2.01907 | | | H.D.#2 0.23027 | C.D.#2 0.04035 | L.D.#1 0.40626 | | 7.41907 |
| 305 | 1.34024 | 0.03781 | 0.16054 | 0.10226 | 0.93857 | | 2.14370 | S.D.#48 2.01907 | | EMS #5 0.50000 | H.D.#2 0.23027 | C.D.#2 0.04035 | L.D.#1 0.40626 | | 7.91907 |
| 306 | 1.34024 | 0.03781 | 0.16054 | 0.10226 | 0.93857 | | 2.14370 | S.D.#48 2.01907 | | EMS #3 0.50000 | H.D.#2 0.23027 | C.D.#2 0.04035 | L.D.#1 0.40626 | P.&R.#1 0.14557 | 8.06464 |
| 307 | 1.34024 | 0.03781 | 0.16054 | 0.10226 | 0.93857 | | 2.14370 | S.D.#48 2.01907 | | | H.D.#2 0.23027 | C.D.#2 0.04035 | L.D.#1 0.40626 | | 7.41907 |
| 320 | 1.34024 | 0.03781 | 0.16054 | 0.10226 | 0.93857 | | 2.14370 | S.D.#48 2.01907 | F.D.#2 0.71045 | | H.D.#2 0.23027 | C.D.#2 0.04035 | L.D.#1 0.40626 | | 8.12952 |
| 321 | 1.34024 | 0.03781 | 0.16054 | 0.10226 | 0.93857 | | 2.14370 | S.D.#48 2.01907 | F.D.#2 0.71045 | | H.D.#2 0.23027 | C.D.#2 0.04035 | L.D.#1 0.40626 | | 8.12952 |

JEFFERSON COUNTY COMPOSITE LEVY RATES FOR 2011 (continued)

| TAX CODE | TAXING DISTRICTS | | | | | | | | | | | | | | FULL LEVY TOTAL |
|----------|------------------|---------|---------|---------|---------|------|---------|---------------------|-------------------|-------------------|-------------------|-------------------|-------------------|--------------------|-----------------|
| | COUNTY | COUNTY | PORTR | PUD | ROADS | CITY | SCHOOL | SCHOOL | FIRE | EMS | HOSPITAL | CEMETERY | LIBRARY | PARK | |
| 322 | 1.34024 | 0.03781 | 0.16054 | 0.10226 | 0.93857 | | 2.14370 | S.D.#48 2.01907 | F.D.#2 0.71045 | | H.D.#2 0.23027 | C.D.#2 0.04035 | L.D.#1 0.40626 | P.&R.#1 0.14557 | 8.27509 |
| 323 | 1.34024 | 0.03781 | 0.16054 | 0.10226 | 0.93857 | | 2.14370 | S.D.#48 2.01907 | F.D.#2 0.71045 | | H.D.#2 0.23027 | C.D.#2 0.04035 | L.D.#1 0.40626 | P.&R.#1 0.14557 | 8.27509 |
| 324 | 1.34024 | 0.03781 | 0.16054 | 0.10226 | 0.93857 | | 2.14370 | S.D.#48 2.01907 | F.D.#2 0.71045 | | H.D.#2 0.23027 | C.D.#2 0.04035 | L.D.#1 0.40626 | | 8.12952 |
| 329 | 1.34024 | 0.03781 | 0.16054 | 0.10226 | 0.93857 | | | S.D.#48 2.01907 | F.D.#2 0.71045 | | H.D.#2 0.23027 | C.D.#2 0.04035 | L.D.#1 0.40626 | | 5.98582 |
| 331 | 1.34024 | 0.03781 | 0.16054 | 0.10226 | 0.93857 | | 2.14370 | S.D.#48 2.01907 | F.D.#3 1.34299 | EMS #3 0.50000 | H.D.#2 0.23027 | C.D.#2 0.04035 | L.D.#1 0.40626 | P.&R.#1 0.14557 | 9.40763 |
| 351 | 1.34024 | 0.03781 | 0.16054 | 0.10226 | 0.93857 | | 2.14370 | S.D.#48 2.01907 | F.D.#5 1.00000 | EMS #5 0.50000 | H.D.#2 0.23027 | C.D.#2 0.04035 | L.D.#1 0.40626 | | 8.91907 |
| 401 | 1.34024 | 0.03781 | 0.16054 | 0.10226 | 0.93857 | | 2.14370 | S.D.#46 1.04627 | | EMS #4 0.50000 | H.D.#2 0.23027 | C.D.#1 0.00754 | L.D.#1 0.40626 | | 6.91346 |
| 402 | 1.34024 | 0.03781 | 0.16054 | 0.10226 | 0.93857 | | 2.14370 | S.D.#46 1.04627 | | EMS #4 0.50000 | H.D.#2 0.23027 | C.D.#1 0.00754 | L.D.#1 0.40626 | | 6.91346 |
| 403 | 1.34024 | 0.03781 | 0.16054 | 0.10226 | 0.93857 | | 2.14370 | S.D.#46 1.04627 | | EMS #4 0.50000 | H.D.#2 0.23027 | C.D.#1 0.00754 | L.D.#1 0.40626 | | 6.91346 |
| 404 | 1.34024 | 0.03781 | 0.16054 | 0.10226 | 0.93857 | | 2.14370 | S.D.#46 1.04627 | | EMS #4 0.50000 | H.D.#2 0.23027 | | L.D.#1 0.40626 | | 6.90592 |
| 405 | 1.34024 | 0.03781 | 0.16054 | 0.10226 | 0.93857 | | 2.14370 | S.D.#46 1.04627 | | EMS #4 0.50000 | H.D.#2 0.23027 | | L.D.#1 0.40626 | | 6.90592 |
| 406 | 1.34024 | 0.03781 | 0.16054 | 0.10226 | 0.93857 | | 2.14370 | S.D.#46 1.04627 | | EMS #4 0.50000 | H.D.#2 0.23027 | | L.D.#1 0.40626 | | 6.90592 |
| 440 | 1.34024 | 0.03781 | 0.16054 | 0.10226 | 0.93857 | | 2.14370 | S.D.#46 1.04627 | F.D.#4 0.70786 | EMS #4 0.50000 | H.D.#2 0.23027 | C.D.#1 0.00754 | L.D.#1 0.40626 | | 7.62132 |
| 441 | 1.34024 | 0.03781 | 0.16054 | 0.10226 | 0.93857 | | 2.14370 | S.D.#46 1.04627 | F.D.#4 0.70786 | EMS #4 0.50000 | H.D.#2 0.23027 | C.D.#1 0.00754 | L.D.#1 0.40626 | | 7.62132 |
| 442 | 1.34024 | 0.03781 | 0.16054 | 0.10226 | 0.93857 | | 2.14370 | S.D.#46 1.04627 | F.D.#4 0.70786 | EMS #4 0.50000 | H.D.#2 0.23027 | C.D.#1 0.00754 | L.D.#1 0.40626 | | 7.62132 |
| 443 | 1.34024 | 0.03781 | 0.16054 | 0.10226 | 0.93857 | | 2.14370 | S.D.#46 1.04627 | F.D.#4 0.70786 | EMS #4 0.50000 | H.D.#2 0.23027 | C.D.#1 0.00754 | L.D.#1 0.40626 | | 7.62132 |
| 444 | 1.34024 | 0.03781 | 0.16054 | 0.10226 | 0.93857 | | 2.14370 | S.D.#46 1.04627 | F.D.#4 0.70786 | EMS #4 0.50000 | H.D.#2 0.23027 | | L.D.#1 0.40626 | | 7.61378 |
| 445 | 1.34024 | 0.03781 | 0.16054 | 0.10226 | 0.93857 | | 2.14370 | S.D.#46 1.04627 | F.D.#4 0.70786 | EMS #4 0.50000 | H.D.#2 0.23027 | | L.D.#1 0.40626 | | 7.61378 |
| 446 | 1.34024 | 0.03781 | 0.16054 | 0.10226 | 0.93857 | | 2.14370 | S.D.#46 1.04627 | F.D.#4 0.70786 | EMS #4 0.50000 | H.D.#2 0.23027 | | L.D.#1 0.40626 | | 7.61378 |
| 501 | 1.34024 | 0.03781 | 0.16054 | 0.10226 | 0.93857 | | 2.14370 | S.D.#20 2.91872 | | | | | L.D.#1 0.40626 | | 8.04810 |
| 502 | 1.34024 | 0.03781 | 0.16054 | 0.10226 | 0.93857 | | 2.14370 | S.D.#20 2.91872 | | | H.D.#1 0.73097 | | L.D.#1 0.40626 | | 8.77907 |
| 571 | 1.34024 | 0.03781 | 0.16054 | 0.10226 | 0.93857 | | 2.14370 | S.D.#20 2.91872 | F.D.#7 0.94320 | | H.D.#1 0.73097 | | L.D.#1 0.40626 | | 9.72227 |
| 601 | 1.34024 | 0.03781 | 0.16054 | 0.10226 | 0.93857 | | 2.14370 | S.D.#402 3.59815 | | | H.D.#1 0.73097 | | L.D.#1 0.40626 | | 9.45850 |
| 701 | 1.34024 | 0.03781 | 0.16054 | 0.10226 | 0.93857 | | 2.14370 | S.D.#323 1.62973 | | EMS #5 0.50000 | H.D.#2 0.23027 | | L.D.#1 0.40626 | | 7.48938 |
| 702 | 1.34024 | 0.03781 | 0.16054 | 0.10226 | 0.93857 | | 2.14370 | S.D.#323 1.62973 | | EMS #5 0.50000 | H.D.#2 0.23027 | C.D.#3 0.04941 | L.D.#1 0.40626 | | 7.53879 |
| 703 | 1.34024 | 0.03781 | 0.16054 | 0.10226 | 0.93857 | | 2.14370 | S.D.#323 1.62973 | | EMS #8 0.50000 | H.D.#2 0.23027 | C.D.#3 0.04941 | L.D.#1 0.40626 | | 7.53879 |
| 751 | 1.34024 | 0.03781 | 0.16054 | 0.10226 | 0.93857 | | 2.14370 | S.D.#323 1.62973 | F.D.#5 1.00000 | EMS #5 0.50000 | H.D.#2 0.23027 | | L.D.#1 0.40626 | | 8.48938 |
| 752 | 1.34024 | 0.03781 | 0.16054 | 0.10226 | 0.93857 | | 2.14370 | S.D.#323 1.62973 | F.D.#5 1.00000 | EMS #5 0.50000 | H.D.#2 0.23027 | C.D.#3 0.04941 | L.D.#1 0.40626 | | 8.53879 |
| 781 | 1.34024 | 0.03781 | 0.16054 | 0.10226 | 0.93857 | | 2.14370 | S.D.#323 1.62973 | F.D.#8 1.18748 | EMS #8 0.50000 | H.D.#2 0.23027 | C.D.#3 0.04941 | L.D.#1 0.40626 | | 8.72627 |

| 2011 COMPOSITE LEVY RATES FOR REGULAR LEVIES ONLY (NON-VOTED EXCEPT E.M.S. & P.&R.#1) | | | | | | | | | | | | | | COMBINED LEVY LIMITS | | | |
|---|----------------------------|---|------------------|--------------|-----------------------|------------------|---|-------------------|---------------------|--------------------------------------|---|---------------------------------|--------------------|---|----------------|------------------------|---|
| TAX C O D E A R E A | TAXING DISTRICTS | | | | | | | | | | | | | SENIOR L E V Y T O T A L | STAT. 5.90* | CONSTITUTIONAL 1%** | |
| | C O U N T Y | C O N S U M E R S | P O R T | P U D. | C O R D S | C I T Y | S T A T E L E V Y | F I R E | E M S | H O S P I T A L | C E L E B R A R Y | L I B R A R Y | P A R K | | | L E V Y | L E V Y L I M I T < 5.90 |
| 100 | 1.34024 | 0.03781 | 0.16054 | 0.10226 | | 2.03640 | 2.14370 | | EMS CITY 0.50000 | H.D.#2 0.07586 | | | | 6.39681 | 3.45250 | 5.91932 | 5.92545 |
| 101 | 1.34024 | 0.03781 | 0.16054 | 0.10226 | 0.93857 | | 2.14370 | | | H.D.#2 0.07586 | | L.D.#1 0.40626 | | 5.20524 | 2.76093 | 4.76945 | 4.77440 |
| 102 | 1.34024 | 0.03781 | 0.16054 | 0.10226 | 0.93857 | | 2.14370 | | EMS #1 0.50000 | H.D.#2 0.07586 | | L.D.#1 0.40626 | | 5.70524 | 2.76093 | 5.25195 | 5.25740 |
| 103 | 1.34024 | 0.03781 | 0.16054 | 0.10226 | 0.93857 | | 2.14370 | | EMS #5 0.50000 | H.D.#2 0.07586 | | L.D.#1 0.40626 | | 5.70524 | 2.76093 | 5.25195 | 5.25740 |
| 105 | 1.34024 | 0.03781 | 0.16054 | 0.10226 | 0.93857 | | 2.14370 | | EMS #5 0.50000 | H.D.#2 0.07586 | C.D.#3 0.04941 | L.D.#1 0.40626 | | 5.75465 | 2.81034 | 5.29964 | 5.30513 |
| 106 | 1.34024 | 0.03781 | 0.16054 | 0.10226 | 0.93857 | | 2.14370 | | EMS #8 0.50000 | H.D.#2 0.07586 | | L.D.#1 0.40626 | | 5.70524 | 2.76093 | 5.25195 | 5.25740 |
| 107 | 1.34024 | 0.03781 | 0.16054 | 0.10226 | 0.93857 | | 2.14370 | | EMS #8 0.50000 | H.D.#2 0.07586 | C.D.#3 0.04941 | L.D.#1 0.40626 | | 5.75465 | 2.81034 | 5.29964 | 5.30513 |
| 111 | 1.34024 | 0.03781 | 0.16054 | 0.10226 | 0.93857 | | 2.14370 | F.D.#1 1.00000 | EMS #1 0.50000 | H.D.#2 0.07586 | | L.D.#1 0.40626 | | 6.70524 | 3.76093 | 6.21695 | 6.22340 |
| 151 | 1.34024 | 0.03781 | 0.16054 | 0.10226 | 0.93857 | | 2.14370 | F.D.#5 1.00000 | EMS #5 0.50000 | H.D.#2 0.07586 | | L.D.#1 0.40626 | | 6.70524 | 3.76093 | 6.21695 | 6.22340 |
| 152 | 1.34024 | 0.03781 | 0.16054 | 0.10226 | 0.93857 | | 2.14370 | F.D.#5 1.00000 | EMS #5 0.50000 | H.D.#2 0.07586 | C.D.#3 0.04941 | L.D.#1 0.40626 | | 6.75465 | 3.81034 | 6.26464 | 6.27113 |
| 181 | 1.34024 | 0.03781 | 0.16054 | 0.10226 | 0.93857 | | 2.14370 | F.D.#8 1.18748 | EMS #8 0.50000 | H.D.#2 0.07586 | C.D.#3 0.04941 | L.D.#1 0.40626 | | 6.94213 | 3.99782 | 6.44555 | 6.45223 |
| 201 | 1.34024 | 0.03781 | 0.16054 | 0.10226 | 0.93857 | | 2.14370 | | | H.D.#2 0.07586 | | L.D.#1 0.40626 | | 5.20524 | 2.76093 | 4.76945 | 4.77440 |
| 202 | 1.34024 | 0.03781 | 0.16054 | 0.10226 | 0.93857 | | 2.14370 | | EMS #1 0.50000 | H.D.#2 0.07586 | | L.D.#1 0.40626 | | 5.70524 | 2.76093 | 5.25195 | 5.25740 |
| 203 | 1.34024 | 0.03781 | 0.16054 | 0.10226 | 0.93857 | | 2.14370 | | EMS #3 0.50000 | H.D.#2 0.07586 | | L.D.#1 0.40626 | | 5.70524 | 2.76093 | 5.25195 | 5.25740 |
| 205 | 1.34024 | 0.03781 | 0.16054 | 0.10226 | 0.93857 | | 2.14370 | | | H.D.#2 0.07586 | | L.D.#1 0.40626 | P.&R.#1 0.14557 | 5.35081 | 2.90650 | 4.90993 | 4.91502 |
| 211 | 1.34024 | 0.03781 | 0.16054 | 0.10226 | 0.93857 | | 2.14370 | F.D.#1 1.00000 | EMS #1 0.50000 | H.D.#2 0.07586 | | L.D.#1 0.40626 | | 6.70524 | 3.76093 | 6.21695 | 6.22340 |
| 219 | 1.34024 | 0.03781 | 0.16054 | 0.10226 | 0.93857 | | 2.14370 | F.D.#1 1.00000 | EMS #1 0.50000 | H.D.#2 0.07586 | | L.D.#1 0.40626 | | 4.56154 | 3.76093 | 4.14828 | 4.15258 |
| 221 | 1.34024 | 0.03781 | 0.16054 | 0.10226 | 0.93857 | | 2.14370 | F.D.#2 0.71045 | | H.D.#2 0.07586 | | L.D.#1 0.40626 | | 5.91569 | 3.47138 | 5.45504 | 5.46069 |
| 222 | 1.34024 | 0.03781 | 0.16054 | 0.10226 | 0.93857 | | 2.14370 | F.D.#2 0.71045 | | H.D.#2 0.07586 | | L.D.#1 0.40626 | P.&R.#1 0.14557 | 6.06126 | 3.61695 | 5.59551 | 5.60131 |
| 231 | 1.34024 | 0.03781 | 0.16054 | 0.10226 | 0.93857 | | 2.14370 | F.D.#3 1.34299 | EMS #3 0.50000 | H.D.#2 0.07586 | | L.D.#1 0.40626 | | 7.04823 | 4.10392 | 6.54794 | 6.55473 |
| 232 | 1.34024 | 0.03781 | 0.16054 | 0.10226 | 0.93857 | | 2.14370 | F.D.#3 1.34299 | EMS #3 0.50000 | H.D.#2 0.07586 | | L.D.#1 0.40626 | | 7.04823 | 4.10392 | 6.54794 | 6.55473 |
| 301 | 1.34024 | 0.03781 | 0.16054 | 0.10226 | 0.93857 | | 2.14370 | | | H.D.#2 0.07586 | C.D.#2 0.04035 | L.D.#1 0.40626 | | 5.24559 | 2.80128 | 4.80839 | 4.81338 |
| 302 | 1.34024 | 0.03781 | 0.16054 | 0.10226 | 0.93857 | | 2.14370 | | | H.D.#2 0.07586 | C.D.#2 0.04035 | L.D.#1 0.40626 | P.&R.#1 0.14557 | 5.39116 | 2.94685 | 4.94887 | 4.95400 |
| 303 | 1.34024 | 0.03781 | 0.16054 | 0.10226 | 0.93857 | | 2.14370 | | | H.D.#2 0.07586 | C.D.#2 0.04035 | L.D.#1 0.40626 | | 5.24559 | 2.80128 | 4.80839 | 4.81338 |
| 304 | 1.34024 | 0.03781 | 0.16054 | 0.10226 | 0.93857 | | 2.14370 | | | H.D.#2 0.07586 | C.D.#2 0.04035 | L.D.#1 0.40626 | | 5.24559 | 2.80128 | 4.80839 | 4.81338 |
| 305 | 1.34024 | 0.03781 | 0.16054 | 0.10226 | 0.93857 | | 2.14370 | | EMS #5 0.50000 | H.D.#2 0.07586 | C.D.#2 0.04035 | L.D.#1 0.40626 | | 5.74559 | 2.80128 | 5.29089 | 5.29638 |
| 306 | 1.34024 | 0.03781 | 0.16054 | 0.10226 | 0.93857 | | 2.14370 | | EMS #3 0.50000 | H.D.#2 0.07586 | C.D.#2 0.04035 | L.D.#1 0.40626 | P.&R.#1 0.14557 | 5.89116 | 2.94685 | 5.43137 | 5.43700 |
| 307 | 1.34024 | 0.03781 | 0.16054 | 0.10226 | 0.93857 | | 2.14370 | | | H.D.#2 0.07586 | C.D.#2 0.04035 | L.D.#1 0.40626 | | 5.24559 | 2.80128 | 4.80839 | 4.81338 |
| 320 | 1.34024 | 0.03781 | 0.16054 | 0.10226 | 0.93857 | | 2.14370 | F.D.#2 0.71045 | | H.D.#2 0.07586 | C.D.#2 0.04035 | L.D.#1 0.40626 | | 5.95604 | 3.51173 | 5.49398 | 5.49967 |
| 321 | 1.34024 | 0.03781 | 0.16054 | 0.10226 | 0.93857 | | 2.14370 | F.D.#2 0.71045 | | H.D.#2 0.07586 | C.D.#2 0.04035 | L.D.#1 0.40626 | | 5.95604 | 3.51173 | 5.49398 | 5.49967 |
| 322 | 1.34024 | 0.03781 | 0.16054 | 0.10226 | 0.93857 | | 2.14370 | F.D.#2 0.71045 | | H.D.#2 0.07586 | C.D.#2 0.04035 | L.D.#1 0.40626 | P.&R.#1 0.14557 | 6.10161 | 3.65730 | 5.63445 | 5.64029 |

* 5.90 LIMIT DOES NOT INCLUDE PORT, P.U.D., STATE SCHOOLS, E.M.S.or CONSERVATION FUTURES

** 1% LIMIT DOES NOT INCLUDE PORT, P.U.D..

2011 COMPOSITE LEVY RATES FOR REGULAR LEVIES ONLY (NON-VOTED EXCEPT E.M.S. & P.&R.#1) (continued)

| TAX C O D E A R E A | TAXING DISTRICTS | | | | | | | | | | | | | SENIOR L E V Y T O T A L | STAT. 5.90* L E V Y L I M I T < 5.90 | CONSTITUTIONAL 1%** | | | |
|---|----------------------------|--|------------------|--------------|---|------------------|---|-------------------|-------------|--------------------------------------|--------------------------------------|---------------------------------|--------------------|---|---|------------------------|---|---|---|
| | C O U N T Y | C O N T R I B U T I O N | P O R T | P U D. | C O R P O R A T I O N | C I T Y | S T A T E S C H O O L | F I R E | E M S | H O S P I T A L | C E M E T E R Y | L I B R A R Y | P A R K | | | L E V Y | L E V Y L I M I T < 5.90 | R.P. R A T I O 96.50% | P.P. R A T I O 96.60% |
| | | | | | | | | | | | | | | | | | | L I M I T < 10.00 | L I M I T < 10.00 |
| 323 | 1.34024 | 0.03781 | 0.16054 | 0.10226 | 0.93857 | 2.14370 | F.D.#2 0.71045 | | | H.D.#2 0.07586 | C.D.#2 0.04035 | L.D.#1 0.40626 | P.&R.#1 0.14557 | 6.10161 | 3.65730 | 5.63445 | 5.64029 | | |
| 324 | 1.34024 | 0.03781 | 0.16054 | 0.10226 | 0.93857 | 2.14370 | F.D.#2 0.71045 | | | H.D.#2 0.07586 | C.D.#2 0.04035 | L.D.#1 0.40626 | | 5.95604 | 3.51173 | 5.49398 | 5.49967 | | |
| 329 | 1.34024 | 0.03781 | 0.16054 | 0.10226 | 0.93857 | | F.D.#2 0.71045 | | | H.D.#2 0.07586 | C.D.#2 0.04035 | L.D.#1 0.40626 | | 3.81234 | 3.51173 | 3.42531 | 3.42886 | | |
| 331 | 1.34024 | 0.03781 | 0.16054 | 0.10226 | 0.93857 | 2.14370 | F.D.#3 1.34299 | EMS #3 0.50000 | | H.D.#2 0.07586 | C.D.#2 0.04035 | L.D.#1 0.40626 | P.&R.#1 0.14557 | 7.23415 | 4.28984 | 6.72735 | 6.73432 | | |
| 351 | 1.34024 | 0.03781 | 0.16054 | 0.10226 | 0.93857 | 2.14370 | F.D.#5 1.00000 | EMS #5 0.50000 | | H.D.#2 0.07586 | C.D.#2 0.04035 | L.D.#1 0.40626 | | 6.74559 | 3.80128 | 6.25589 | 6.26238 | | |
| 401 | 1.34024 | 0.03781 | 0.16054 | 0.10226 | 0.93857 | 2.14370 | | EMS #4 0.50000 | | H.D.#2 0.07586 | C.D.#1 0.00754 | L.D.#1 0.40626 | | 5.71278 | 2.76847 | 5.25923 | 5.26468 | | |
| 402 | 1.34024 | 0.03781 | 0.16054 | 0.10226 | 0.93857 | 2.14370 | | EMS #4 0.50000 | | H.D.#2 0.07586 | C.D.#1 0.00754 | L.D.#1 0.40626 | | 5.71278 | 2.76847 | 5.25923 | 5.26468 | | |
| 403 | 1.34024 | 0.03781 | 0.16054 | 0.10226 | 0.93857 | 2.14370 | | EMS #4 0.50000 | | H.D.#2 0.07586 | C.D.#1 0.00754 | L.D.#1 0.40626 | | 5.71278 | 2.76847 | 5.25923 | 5.26468 | | |
| 404 | 1.34024 | 0.03781 | 0.16054 | 0.10226 | 0.93857 | 2.14370 | | EMS #4 0.50000 | | H.D.#2 0.07586 | | L.D.#1 0.40626 | | 5.70524 | 2.76093 | 5.25195 | 5.25740 | | |
| 405 | 1.34024 | 0.03781 | 0.16054 | 0.10226 | 0.93857 | 2.14370 | | EMS #4 0.50000 | | H.D.#2 0.07586 | | L.D.#1 0.40626 | | 5.70524 | 2.76093 | 5.25195 | 5.25740 | | |
| 406 | 1.34024 | 0.03781 | 0.16054 | 0.10226 | 0.93857 | 2.14370 | | EMS #4 0.50000 | | H.D.#2 0.07586 | | L.D.#1 0.40626 | | 5.70524 | 2.76093 | 5.25195 | 5.25740 | | |
| 440 | 1.34024 | 0.03781 | 0.16054 | 0.10226 | 0.93857 | 2.14370 | F.D.#4 0.70786 | EMS #4 0.50000 | | H.D.#2 0.07586 | C.D.#1 0.00754 | L.D.#1 0.40626 | | 6.42064 | 3.47633 | 5.94232 | 5.94847 | | |
| 441 | 1.34024 | 0.03781 | 0.16054 | 0.10226 | 0.93857 | 2.14370 | F.D.#4 0.70786 | EMS #4 0.50000 | | H.D.#2 0.07586 | C.D.#1 0.00754 | L.D.#1 0.40626 | | 6.42064 | 3.47633 | 5.94232 | 5.94847 | | |
| 442 | 1.34024 | 0.03781 | 0.16054 | 0.10226 | 0.93857 | 2.14370 | F.D.#4 0.70786 | EMS #4 0.50000 | | H.D.#2 0.07586 | C.D.#1 0.00754 | L.D.#1 0.40626 | | 6.42064 | 3.47633 | 5.94232 | 5.94847 | | |
| 443 | 1.34024 | 0.03781 | 0.16054 | 0.10226 | 0.93857 | 2.14370 | F.D.#4 0.70786 | EMS #4 0.50000 | | H.D.#2 0.07586 | C.D.#1 0.00754 | L.D.#1 0.40626 | | 6.42064 | 3.47633 | 5.94232 | 5.94847 | | |
| 444 | 1.34024 | 0.03781 | 0.16054 | 0.10226 | 0.93857 | 2.14370 | F.D.#4 0.70786 | EMS #4 0.50000 | | H.D.#2 0.07586 | | L.D.#1 0.40626 | | 6.41310 | 3.46879 | 5.93504 | 5.94119 | | |
| 445 | 1.34024 | 0.03781 | 0.16054 | 0.10226 | 0.93857 | 2.14370 | F.D.#4 0.70786 | EMS #4 0.50000 | | H.D.#2 0.07586 | | L.D.#1 0.40626 | | 6.41310 | 3.46879 | 5.93504 | 5.94119 | | |
| 446 | 1.34024 | 0.03781 | 0.16054 | 0.10226 | 0.93857 | 2.14370 | F.D.#4 0.70786 | EMS #4 0.50000 | | H.D.#2 0.07586 | | L.D.#1 0.40626 | | 6.41310 | 3.46879 | 5.93504 | 5.94119 | | |
| 501 | 1.34024 | 0.03781 | 0.16054 | 0.10226 | 0.93857 | 2.14370 | | | | | | L.D.#1 0.40626 | | 5.12938 | 2.68507 | 4.69625 | 4.70112 | | |
| 502 | 1.34024 | 0.03781 | 0.16054 | 0.10226 | 0.93857 | 2.14370 | | | | H.D.#1 0.73097 | | L.D.#1 0.40626 | | 5.86035 | 3.41604 | 5.40164 | 5.40723 | | |
| 571 | 1.34024 | 0.03781 | 0.16054 | 0.10226 | 0.93857 | 2.14370 | F.D.#7 0.94320 | | | H.D.#1 0.73097 | | L.D.#1 0.40626 | | 6.80355 | 4.35924 | 6.31182 | 6.31836 | | |
| 601 | 1.34024 | 0.03781 | 0.16054 | 0.10226 | 0.93857 | 2.14370 | | | | H.D.#1 0.73097 | | L.D.#1 0.40626 | | 5.86035 | 3.41604 | 5.40164 | 5.40723 | | |
| 701 | 1.34024 | 0.03781 | 0.16054 | 0.10226 | 0.93857 | 2.14370 | | EMS #5 0.50000 | | H.D.#2 0.07586 | | L.D.#1 0.40626 | | 5.70524 | 2.76093 | 5.25195 | 5.25740 | | |
| 702 | 1.34024 | 0.03781 | 0.16054 | 0.10226 | 0.93857 | 2.14370 | | EMS #5 0.50000 | | H.D.#2 0.07586 | C.D.#3 0.04941 | L.D.#1 0.40626 | | 5.75465 | 2.81034 | 5.29964 | 5.30513 | | |
| 703 | 1.34024 | 0.03781 | 0.16054 | 0.10226 | 0.93857 | 2.14370 | | EMS #8 0.50000 | | H.D.#2 0.07586 | C.D.#3 0.04941 | L.D.#1 0.40626 | | 5.75465 | 2.81034 | 5.29964 | 5.30513 | | |
| 751 | 1.34024 | 0.03781 | 0.16054 | 0.10226 | 0.93857 | 2.14370 | F.D.#5 1.00000 | EMS #5 0.50000 | | H.D.#2 0.07586 | | L.D.#1 0.40626 | | 6.70524 | 3.76093 | 6.21695 | 6.22340 | | |
| 752 | 1.34024 | 0.03781 | 0.16054 | 0.10226 | 0.93857 | 2.14370 | F.D.#5 1.00000 | EMS #5 0.50000 | | H.D.#2 0.07586 | C.D.#3 0.04941 | L.D.#1 0.40626 | | 6.75465 | 3.81034 | 6.26464 | 6.27113 | | |
| 781 | 1.34024 | 0.03781 | 0.16054 | 0.10226 | 0.93857 | 2.14370 | F.D.#8 1.18748 | EMS #8 0.50000 | | H.D.#2 0.07586 | C.D.#3 0.04941 | L.D.#1 0.40626 | | 6.94213 | 3.99782 | 6.44555 | 6.45223 | | |

* 5.90 LIMIT DOES NOT INCLUDE PORT, P.U.D., STATE SCHOOLS, E.M.S.or CONSERVATION FUTURES

** 1% LIMIT DOES NOT INCLUDE PORT, P.U.D..

**JEFFERSON COUNTY ABSTRACT OF ASSESSED VALUES, LEVY RATES, AND TAX AMOUNTS
2010 ASSESSMENTS PAYABLE IN 2011**

| TAXING DISTRICT | REAL/PERSONAL PROPERTY A.V. | TIMBER A.V. | LEVY RATE (/1000) | TAX AMOUNT | |
|-----------------|-----------------------------|-------------|-------------------|-----------------|--------|
| | | | | REAL & PERSONAL | TIMBER |

STATE LEVY (SCHOOL):

| | | | | | |
|--|---------------|--|---------|-----------------|--|
| | 5,420,968,530 | | 2.14370 | \$11,620,930.24 | |
|--|---------------|--|---------|-----------------|--|

COUNTY:

| | | | | | |
|--------------------------|---------------|------------|----------------|-----------------------|---------------------|
| Current Expense | 5,421,260,420 | | 1.31804 | \$7,145,438.08 | |
| | | 82,879,725 | | | \$109,238.79 |
| Mental Health | 5,421,260,420 | | 0.00737 | \$39,954.69 | |
| | | 82,879,725 | | | \$610.82 |
| Development Disabilities | 5,421,260,420 | | 0.00737 | \$39,954.69 | |
| | | 82,879,725 | | | \$610.82 |
| Veteran's Relief | 5,421,260,420 | | 0.00746 | \$40,442.60 | |
| | | 82,879,725 | | | \$618.28 |
| COUNTY TOTAL = | | | 1.34024 | \$7,265,790.06 | \$111,078.71 |

COUNTY:

| | | | | | |
|----------------------|---------------|------------|---------|--------------|------------|
| Conservation Futures | 5,421,260,420 | | 0.03781 | \$204,977.86 | |
| | | 82,879,725 | | | \$3,133.68 |

JEFFERSON COUNTY ROADS:

| | | | | | |
|------------------------|---------------|------------|----------------|-----------------------|--------------------|
| General | 3,957,917,015 | | 0.75666 | \$2,994,797.49 | |
| | | 82,879,725 | | | \$62,711.77 |
| Diversion | 3,957,917,015 | | 0.18191 | \$719,984.68 | |
| | | 82,879,725 | | | \$15,076.65 |
| CO ROAD TOTAL = | | | 0.93857 | \$3,714,782.17 | \$77,788.42 |

CITY OF PORT TOWNSEND:

| | | | | | |
|---------------------|---------------|---|----------------|-----------------------|---------------|
| General | 1,463,343,405 | | 1.39077 | \$2,035,174.11 | |
| | | 0 | | | \$0.00 |
| Library LID Lift | 1,463,343,405 | | 0.64563 | \$944,778.40 | |
| | | 0 | | | \$0.00 |
| CITY TOTAL = | | | 2.03640 | \$2,979,952.51 | \$0.00 |

PORT OF PORT TOWNSEND:

| | | | | | |
|---------|---------------|------------|---------|--------------|-------------|
| General | 5,421,260,420 | | 0.16054 | \$870,329.15 | |
| | | 82,879,725 | | | \$13,305.51 |

P.U.D. NO. 1:

| | | | | | |
|---------|---------------|------------|---------|--------------|------------|
| General | 5,421,260,420 | | 0.10226 | \$554,378.09 | |
| | | 82,879,725 | | | \$8,475.28 |

LIBRARY DISTRICT #1:

| | | | | | |
|---------|---------------|------------|---------|----------------|-------------|
| General | 3,957,917,015 | | 0.40626 | \$1,607,943.37 | |
| | | 82,879,725 | | | \$33,670.72 |

HOSPITAL DISTRICTS:

HOSPITAL DISTRICT #1:

| | | | | | |
|---------|------------|------------|---------|-------------|-------------|
| General | 28,994,125 | | 0.73097 | \$21,193.84 | |
| | | 45,605,956 | | | \$33,336.59 |

HOSPITAL DISTRICT #2:

| | | | | | |
|-----------------|---------------|------------|---------|--------------|------------|
| General | 5,392,014,530 | | 0.03090 | \$166,613.25 | |
| | | 30,264,093 | | | \$935.16 |
| Admin. Bond | 5,392,014,530 | | 0.04496 | \$242,424.97 | |
| | | 30,264,093 | | | \$1,360.67 |
| 1993 Voted Bond | 5,312,674,955 | | 0.15441 | \$820,330.14 | |
| | | 30,264,093 | | | \$4,673.08 |

**JEFFERSON COUNTY ABSTRACT OF ASSESSED VALUES, LEVY RATES, AND TAX AMOUNTS
2010 ASSESSMENTS PAYABLE IN 2011**

| TAXING DISTRICT | REAL/PERSONAL PROPERTY A.V. | TIMBER A.V.* | LEVY RATE (/1000) | TAX AMOUNT | |
|-----------------|-----------------------------|--------------|-------------------|-----------------|--------|
| | | | | REAL & PERSONAL | TIMBER |

LOCAL SCHOOLS:

SCHOOL DISTRICT #20 (Queets-Clearwater):

| | | | | | |
|-------|------------|------------|---------|-------------|-------------|
| M & O | 11,505,740 | | 2.91872 | \$33,582.03 | |
| | | 14,190,425 | | | \$41,417.88 |

SCHOOL DISTRICT #46 (Brinnon):

| | | | | | |
|-------|-------------|-----------|---------|--------------|------------|
| M & O | 262,754,805 | | 1.04627 | \$274,912.47 | |
| | | 4,498,202 | | | \$4,706.33 |

SCHOOL DISTRICT #48 (Quilcene):

| | | | | | |
|-----------|-------------|------------|---------|--------------|------------|
| 1998 Bond | 325,753,940 | | 0.55097 | \$179,480.65 | |
| | | 10,017,629 | | | \$5,519.41 |
| M & O | 325,753,940 | | 1.46810 | \$478,239.36 | |
| | | 5,008,814 | | | \$7,353.44 |

SCHOOL DISTRICT #49 (Chimacum):

| | | | | | |
|-----------|---------------|-----------|---------|----------------|------------|
| 1997 Bond | 2,139,618,780 | | 0.67527 | \$1,444,820.37 | |
| | | 7,675,940 | | | \$5,183.33 |
| M & O | 2,139,618,780 | | 0.99976 | \$2,139,105.27 | |
| | | 3,837,970 | | | \$3,837.05 |

SCHOOL DISTRICT #50 (Port Townsend):

| | | | | | |
|-----------|---------------|-----------|---------|----------------|------------|
| 1992 Bond | 2,513,185,130 | | 0.71525 | \$1,797,555.66 | |
| | | 3,434,648 | | | \$2,456.63 |
| M & O | 2,513,185,130 | | 1.17726 | \$2,958,672.33 | |
| | | 1,717,324 | | | \$2,021.74 |

SCHOOL DISTRICT #323 (Sequim):

| | | | | | |
|-----------|------------|---------|---------|-------------|----------|
| 1996 Bond | 71,362,300 | | 0.63518 | \$45,327.91 | |
| | | 139,471 | | | \$88.59 |
| M & O | 71,362,300 | | 0.99455 | \$70,973.38 | |
| | | 233,324 | | | \$232.05 |

SCHOOL DISTRICT #402 (Quillayute Valley):

| | | | | | |
|-----------|------------|------------|---------|-------------|-------------|
| 1998 Bond | 17,636,210 | | 2.25626 | \$39,791.88 | |
| | | 17,353,989 | | | \$39,155.11 |
| M & O | 17,636,210 | | 1.34189 | \$23,665.85 | |
| | | 8,676,994 | | | \$11,643.57 |

* For school M & O levies, only 1/2 of the bond timber A.V. is used.

**JEFFERSON COUNTY ABSTRACT OF ASSESSED VALUES, LEVY RATES, AND TAX AMOUNTS
2010 ASSESSMENTS PAYABLE IN 2011**

| TAXING DISTRICT | REAL/PERSONAL PROPERTY A.V. | TIMBER A.V. | LEVY RATE (/1000) | TAX AMOUNT | |
|-----------------|-----------------------------|-------------|-------------------|-----------------|--------|
| | | | | REAL & PERSONAL | TIMBER |

FIRE DISTRICTS:

| FIRE DISTRICT #1: | | | | | |
|--|---------------|-----------|---------|----------------|------------|
| General: Chimacum | 1,831,817,150 | | 1.00000 | \$1,831,817.15 | |
| Kala Point Cape George | | 650,303 | | | \$650.30 |
| FIRE DISTRICT #2: | | | | | |
| General: | 338,987,675 | | 0.71045 | \$240,833.79 | |
| Quilcene | | 3,004,360 | | | \$2,134.45 |
| FIRE DISTRICT #3: | | | | | |
| General: | 1,266,326,235 | | 1.34299 | \$1,700,663.47 | |
| Port Ludlow Shine | | 1,334,397 | | | \$1,792.08 |
| FIRE DISTRICT #4: | | | | | |
| General: | 265,644,485 | | 0.70786 | \$188,039.11 | |
| Brinnon | | 6,806,134 | | | \$4,817.79 |
| FIRE DISTRICT #5: | | | | | |
| General: | 87,087,240 | | 1.00000 | \$87,087.24 | |
| Discovery Bay | | 775,109 | | | \$775.11 |
| FIRE DISTRICT #7: | | | | | |
| General: | 1,590,335 | | 0.94320 | \$1,500.00 | |
| Clearwater | | 2,951 | | | \$2.78 |
| CLALLAM-JEFFERSON FIRE DISTRICT #8: | | | | | |
| General: | 77,986,370 | | 1.18748 | \$92,607.25 | |
| Gardiner | | 45,746 | | | \$54.32 |

EMERGENCY MEDICAL SERVICES:

| CITY OF P.T. E.M.S.: | | | | | |
|---|---------------|-----------|---------|--------------|------------|
| General | 1,463,343,405 | | 0.50000 | \$731,671.70 | |
| Port Townsend | | 0 | | | \$0.00 |
| FIRE DIST #1 E.M.S.: | | | | | |
| General: Chimacum | 1,834,753,305 | | 0.50000 | \$917,376.65 | |
| Kala Point Cape George | | 2,193,497 | | | \$1,096.75 |
| FIRE DIST #3 E.M.S.: | | | | | |
| General: | 1,267,918,475 | | 0.50000 | \$633,959.24 | |
| Port Ludlow Shine | | 4,045,019 | | | \$2,022.51 |
| FIRE DIST #4 E.M.S.: | | | | | |
| General: | 266,801,685 | | 0.50000 | \$133,400.84 | |
| Brinnon | | 8,608,085 | | | \$4,304.04 |
| FIRE DIST #5 E.M.S.: | | | | | |
| General: | 89,054,570 | | 0.50000 | \$44,527.29 | |
| Discovery Bay | | 3,660,414 | | | \$1,830.21 |
| CLALLAM-JEFFERSON FIRE DISTRICT #8 E.M.S.: | | | | | |
| General: | 78,965,300 | | 0.50000 | \$39,482.65 | |
| Gardiner | | 248,106 | | | \$124.05 |

**JEFFERSON COUNTY ABSTRACT OF ASSESSED VALUES, LEVY RATES, AND TAX AMOUNTS
2010 ASSESSMENTS PAYABLE IN 2011**

| TAXING DISTRICT | REAL/PERSONAL PROPERTY A.V. | TIMBER A.V. | LEVY RATE (/1000) | TAX AMOUNT | |
|-----------------|-----------------------------|-------------|-------------------|-----------------|--------|
| | | | | REAL & PERSONAL | TIMBER |

CEMETERY DISTRICTS:

| CEMETERY DISTRICT #1: | | | | | |
|------------------------------|-------------|-----------|---------|------------|---------|
| General | 265,335,780 | | 0.00754 | \$2,000.63 | |
| Brinnon | | 2,379,462 | | | \$17.94 |

| CEMETERY DISTRICT #2: | | | | | |
|------------------------------|-------------|------------|---------|-------------|----------|
| General | 328,664,610 | | 0.04035 | \$13,261.62 | |
| Quilcene | | 10,017,629 | | | \$404.21 |

| CEMETERY DISTRICT #3: | | | | | |
|------------------------------|------------|---------|---------|------------|--------|
| General | 78,926,110 | | 0.04941 | \$3,899.74 | |
| Gardiner | | 178,129 | | | \$8.80 |

PARK & RECREATION DISTRICT #1:

| | | | | | |
|----------------|-------------|-----------|---------|-------------|----------|
| Operating Levy | 163,783,440 | | 0.14557 | \$23,841.96 | |
| | | 2,268,733 | | | \$330.26 |

FLOOD ZONES:

| FLOOD ZONE #1 (Dosewallips River watershed): | | | | | |
|---|------------|--|---------|------|--|
| General | 30,451,430 | | NO LEVY | 0.00 | |

| FLOOD ZONE #2 (Big Quilcene River watershed): | | | | | |
|--|------------|--|---------|------|--|
| General | 21,485,575 | | NO LEVY | 0.00 | |

| FLOOD ZONE #3 (Little Quilcene River watershed): | | | | | |
|---|------------|--|---------|------|--|
| General | 56,799,220 | | NO LEVY | 0.00 | |

WATER DISTRICTS:

| WATER DISTRICT #1: | | | | | |
|---------------------------|------------|--|---------|------|--|
| General | 27,524,600 | | NO LEVY | 0.00 | |

| WATER DISTRICT #2: | | | | | |
|---------------------------|-----------|--|---------|------|--|
| General | 3,934,980 | | NO LEVY | 0.00 | |

| WATER DISTRICT #3: | | | | | |
|---------------------------|-----------|--|---------|------|--|
| General | 6,608,290 | | NO LEVY | 0.00 | |

STATE FOREST PROTECTION ASSESSMENT (FIRE PATROL):

| ALL PARCELS (covers up to 50 acres per parcel): | | | | | |
|--|--------|---------------|-------|--------------|--|
| Parcel count: | 12,754 | Rate /parcel: | 17.90 | \$228,296.60 | |

| ACRES EXCEEDING 50 AC/PARCEL: | | | | | |
|--------------------------------------|------------|-------------|------|---------------------|--|
| Acreage count: | 120,206.26 | Rate /acre: | 0.31 | \$37,263.94 | |
| F.P. TOTAL = | | | | \$265,560.54 | |

JEFFERSON COUNTY 2010/2011 TAXING DISTRICTS COMPARISONS

| TAXING DISTRICT | 2009 VALUATION | LEVY AMOUNT | 2010 VALUATION | LEVY AMOUNT | LEVY AMOUNT | LEVY |
|---|----------------|------------------------|-------------------|------------------------|-----------------------|--------------|
| | 2010 TAXES | 2010 | 2011 TAXES | 2011 | DIFFERENCE | % DIFF |
| STATE SCHOOLS: | 5,399,940,812 | 10,501,264.90 | 5,420,968,530 | 11,620,930.24 | \$1,119,665.34 | 10.66% |
| COUNTY: Current Expense | 5,400,135,602 | 7,019,042.25 | 5,421,260,420 | 7,145,438.08 | \$126,395.83 | 1.80% |
| COUNTY: Mental Health | 5,400,135,602 | 39,312.99 | 5,421,260,420 | 39,954.69 | \$641.70 | 1.63% |
| COUNTY: Dev. Disabilities | 5,400,135,602 | 39,312.99 | 5,421,260,420 | 39,954.69 | \$641.70 | 1.63% |
| COUNTY: Veteran's Relief | 5,400,135,602 | 39,799.00 | 5,421,260,420 | 40,442.60 | \$643.60 | 1.62% |
| COUNTY: Conservation Futures | 5,400,135,602 | 201,263.05 | 5,421,260,420 | 204,977.86 | \$3,714.81 | 1.85% |
| COUNTY ROADS: General | 3,944,999,287 | 2,931,331.72 | 3,957,917,015 | 2,994,797.49 | \$63,465.77 | 2.17% |
| COUNTY ROADS: Diversion | 3,944,999,287 | 720,001.82 | 3,957,917,015 | 719,984.68 | -\$17.14 | 0.00% |
| CITY OF P.T.: General | 1,455,136,315 | 1,997,101.84 | 1,463,343,405 | 2,035,174.11 | \$38,072.27 | 1.91% |
| CITY OF P.T.: Library LID Lift | 1,455,136,315 | 741,464.71 | 1,463,343,405 | 944,778.40 | \$203,313.69 | 27.42% |
| CEMETERY DIST #1: General | 263,903,375 | 2,000.39 | 265,335,780 | 2,000.63 | \$0.24 | 0.01% |
| CEMETERY DIST #2: General | 333,104,710 | 0.00 | 328,664,610 | 13,261.62 | \$13,261.62 | |
| CEMETERY DIST #3: General | 78,894,805 | 3,899.77 | 78,926,110 | 3,899.74 | -\$0.03 | 0.00% |
| FIRE DISTRICT #1: General | 1,828,252,442 | 1,045,431.31 | 1,831,817,150 | 1,831,817.15 | \$786,385.84 | 75.22% |
| FIRE DISTRICT #2: General | 343,369,045 | 234,194.86 | 338,987,675 | 240,833.79 | \$6,638.93 | 2.83% |
| FIRE DISTRICT #3: General | 1,261,340,805 | 1,678,781.54 | 1,266,326,235 | 1,700,663.47 | \$21,881.93 | 1.30% |
| FIRE DISTRICT #4: General | 264,050,880 | 183,694.92 | 265,644,485 | 188,039.11 | \$4,344.19 | 2.36% |
| FIRE DISTRICT #5: General | 162,719,650 | 103,852.56 | 87,087,240 | 87,087.24 | -\$16,765.32 | -16.14% |
| FIRE DISTRICT #7: General | 1,574,455 | 1,526.13 | 1,590,335 | 1,500.00 | -\$26.13 | -1.71% |
| CLALLAM-JEFFERSON FIRE DISTRICT #8: General | | | 77,986,370 | 92,607.25 | \$92,607.25 | |
| CITY OF P.T.: E.M.S. | 1,455,136,315 | 406,899.77 | 1,463,343,405 | 731,671.70 | \$324,771.93 | 79.82% |
| FIRE DISTRICT #1: E.M.S. | 1,830,955,557 | 595,261.96 | 1,834,753,305 | 917,376.65 | \$322,114.69 | 54.11% |
| FIRE DISTRICT #3: E.M.S. | 1,262,932,910 | 631,466.46 | 1,267,918,475 | 633,959.24 | \$2,492.78 | 0.39% |
| FIRE DISTRICT #4: E.M.S. | 265,264,990 | 132,632.50 | 266,801,685 | 133,400.84 | \$768.34 | 0.58% |
| FIRE DISTRICT #5: E.M.S. | 165,660,030 | 56,786.60 | 89,054,570 | 44,527.29 | -\$12,259.31 | -21.59% |
| CLALLAM-JEFFERSON FIRE DISTRICT #8: E.M.S. | | | 78,965,300 | 39,482.65 | \$39,482.65 | |
| HOSPITAL DIST #1: General | 29,215,910 | 21,163.71 | 28,994,125 | 21,193.84 | \$30.13 | 0.14% |
| HOSPITAL DIST #2: General | 5,370,667,937 | 153,171.45 | 5,392,014,530 | 166,613.25 | \$13,441.80 | 8.78% |
| HOSPITAL DIST #2: 1993 Bond | 5,300,962,135 | 818,627.58 | 5,312,674,955 | 820,330.14 | \$1,702.56 | 0.21% |
| HOSPITAL DIST #2: 2004 Admin Bond | 5,370,667,937 | 252,743.63 | 5,392,014,530 | 242,424.97 | -\$10,318.66 | -4.08% |
| LIBRARY DIST #1: General | 3,944,999,287 | 1,579,893.31 | 3,957,917,015 | 1,607,943.37 | \$28,050.06 | 1.78% |
| PARK & REC DIST #1: General | 165,361,245 | 23,993.92 | 163,783,440 | 23,841.96 | -\$151.96 | -0.63% |
| PORT OF P.T.: General | 5,400,135,602 | 855,165.47 | 5,421,260,420 | 870,329.15 | \$15,163.68 | 1.77% |
| P.U.D. NO. 1: General | 5,400,135,602 | 379,575.53 | 5,421,260,420 | 554,378.09 | \$174,802.56 | 46.05% |
| SCHOOL DIST # 20: M & O | 11,385,320 | 24,928.27 | 11,505,740 | 33,582.03 | \$8,653.76 | 34.71% |
| SCHOOL DIST # 46: M & O | 261,980,270 | 273,106.57 | 262,754,805 | 274,912.47 | \$1,805.90 | 0.66% |
| SCHOOL DIST # 48: 1998 Bond | 330,226,370 | 182,562.35 | 325,753,940 | 179,480.65 | -\$3,081.70 | -1.69% |
| SCHOOL DIST # 48: M & O | 330,226,370 | 465,939.50 | 325,753,940 | 478,239.36 | \$12,299.86 | 2.64% |
| SCHOOL DIST # 49: 1997 Bond | 2,131,182,995 | 1,417,769.49 | 2,139,618,780 | 1,444,820.37 | \$27,050.88 | 1.91% |
| SCHOOL DIST # 49: M & O | 2,131,182,995 | 2,034,022.36 | 2,139,618,780 | 2,139,105.27 | \$105,082.91 | 5.17% |
| SCHOOL DIST # 50: 1992 Bond | 2,505,814,050 | 1,796,493.27 | 2,513,185,130 | 1,797,555.66 | \$1,062.39 | 0.06% |
| SCHOOL DIST # 50: M & O | 2,505,814,050 | 2,860,336.62 | 2,513,185,130 | 2,958,672.33 | \$98,335.71 | 3.44% |
| SCHOOL DIST #323: 1996 Bond | 71,758,450 | 40,856.39 | 71,362,300 | 45,327.91 | \$4,471.52 | 10.94% |
| SCHOOL DIST #323: M & O | 71,758,450 | 55,421.92 | 71,362,300 | 70,973.38 | \$15,551.46 | 28.06% |
| SCHOOL DIST #402: 1998 & 2009 Bond | 18,013,545 | 41,686.05 | 17,636,210 | 39,791.88 | -\$1,894.17 | -4.54% |
| SCHOOL DIST #402: M & O | 18,013,545 | 23,412.02 | 17,636,210 | 23,665.85 | \$253.83 | 1.08% |
| LEVY Sub-total: | | \$42,607,193.45 | | \$46,241,743.14 | \$3,634,549.69 | 8.53% |
| FIRE PATROL | | 265,492.64 | | 265,560.54 | \$67.90 | |
| TOTAL LEVY | | \$42,872,686.09 | TOTAL LEVY | \$46,507,303.68 | \$3,634,617.59 | 8.48% |

| TAX CODE | TAXING DISTRICTS | JEFFERSON COUNTY LEVY RATES FOR 1997 THROUGH 2011 | | | | | | | | | | | | | | |
|-------------|----------------------|---|----------|----------|----------|----------|----------|----------|----------|----------|----------|----------|---------|---------|---------|---------|
| | | 1997 | 1998 | 1999 | 2000 | 2001 | 2002 | 2003 | 2004 | 2005 | 2006 | 2007 | 2008 | 2009 | 2010 | 2011 |
| 100 | C-50H2 | 12.74432 | 11.75729 | 12.56326 | 12.49731 | 12.14877 | 11.31213 | 11.42236 | 11.19749 | 10.81370 | 8.81417 | 8.36641 | 8.10455 | 8.02580 | 7.78239 | 8.44373 |
| 101 | 1-50H2L1 | 11.92140 | 11.17646 | 11.96771 | 11.57898 | 11.24693 | 10.82650 | 10.91089 | 10.56880 | 10.09294 | 8.82825 | 8.30282 | 7.64737 | 7.07788 | 6.94680 | 7.25216 |
| 102 | 1-50E1H2L1 | 12.42140 | 11.67646 | 12.46771 | 12.07744 | 11.74693 | 11.32650 | 11.41089 | 11.00324 | 10.52681 | 9.29674 | 8.77481 | 8.02974 | 7.39857 | 7.27191 | 7.75216 |
| 103 | 1-50E5H2L1 | 12.39548 | 11.67646 | 12.46771 | 12.07157 | 11.74693 | 11.32650 | 11.41020 | 11.06880 | 10.56457 | 9.30036 | 8.80282 | 8.14737 | 7.41768 | 7.28959 | 7.75216 |
| 105 | 1-50E5H2C3L1 | | | | | | | | | | | | 8.14737 | 7.46760 | 7.33902 | 7.80157 |
| 106 | 1-50E8H2L1 | | | | | | | | | | | | | | | 7.75216 |
| 107 | 1-50E8H2C3L1 | | | | | | | | | | | | | | | 7.80157 |
| 111 | 1-50F1E1H2L1 | 13.42140 | 12.67646 | 13.46771 | 13.07467 | 12.74693 | 12.32650 | 12.41089 | 11.86654 | 11.39309 | 10.12164 | 9.60481 | 8.70220 | 7.96261 | 7.84373 | 8.75216 |
| 151 | 1-50F5E5H2L1 | 13.27549 | 12.59644 | 13.43675 | 13.04625 | 12.71817 | 12.32650 | 12.40783 | 12.06880 | 11.49958 | 10.23761 | 9.72722 | 9.08270 | 8.04971 | 7.92782 | 8.75216 |
| 152 | 1-50F5E5H2C3L1 | | | | | | | | | | | | 9.08270 | 8.09963 | 7.97725 | 8.80157 |
| 181 | 1-50F8E8H2C3L1 | | | | | | | | | | | | | | | 8.98905 |
| 201 | 1-49H2L1 | 10.02069 | 10.97122 | 11.31314 | 10.85920 | 10.84040 | 10.67064 | 10.46993 | 9.73556 | 9.51427 | 8.99088 | 8.88836 | 6.88662 | 6.64297 | 6.70805 | 7.03468 |
| 202 | 1-49E1H2L1 | 10.52069 | 11.47122 | 11.81314 | 11.35766 | 11.34040 | 11.17064 | 10.96993 | 10.17000 | 9.94814 | 9.45937 | 9.36035 | 7.26899 | 6.96366 | 7.03316 | 7.53468 |
| 203 | 1-49E3H2L1 | 10.52069 | 11.47122 | 11.81314 | 11.35350 | 11.34040 | 11.17064 | 10.96993 | 10.19160 | 9.97385 | 9.44955 | 9.35157 | 7.38662 | 7.14297 | 7.20805 | 7.53468 |
| 205 | 1-49H2L1P1 | | | | | | | | 9.79175 | 9.57501 | 8.99088 | 8.88836 | 7.03404 | 6.79143 | 6.85315 | 7.18025 |
| 211 | 1-49F1E1H2L1 | 11.52069 | 12.47122 | 12.81314 | 12.35489 | 12.34040 | 12.17064 | 11.96993 | 11.03330 | 10.81442 | 10.28427 | 10.19035 | 7.94145 | 7.52770 | 7.60498 | 8.53468 |
| 219 | 1-49F1E1H2L1FARM | | | | | | | 9.10004 | 8.21843 | 8.04978 | 7.73221 | 7.83690 | 5.90095 | 5.58619 | 5.66028 | 6.39098 |
| 221 | 1-49F2H2L1 | 10.88449 | 11.87324 | 12.16263 | 11.76899 | 11.80537 | 11.64628 | 11.31837 | 10.58787 | 10.37747 | 9.86117 | 9.56003 | 7.55002 | 7.31711 | 7.39010 | 7.74513 |
| 222 | 1-49F2H2L1P1 | | | | | | | | 10.64406 | 10.43821 | 9.86117 | 9.56003 | 7.69744 | 7.46557 | 7.53520 | 7.89070 |
| 231/232 | 1-49F3E3H2L1/+W1 | 11.40669 | 12.40198 | 13.31314 | 12.83620 | 12.84040 | 12.67064 | 12.46993 | 11.55928 | 11.35045 | 10.82369 | 10.74038 | 6.88662 | 6.85762 | 6.53900 | 8.87767 |
| 301 | 1-48H2C2L1 | 9.08731 | 9.13762 | 10.21951 | 10.07617 | 10.02895 | 9.66427 | 8.94086 | 8.63580 | 8.93695 | 8.46020 | 7.61887 | 6.84985 | 6.88084 | 7.05220 | 7.41907 |
| 302 | 1-48H2C2L1P1 | 9.29582 | 9.32181 | 10.42341 | 10.34589 | 10.14006 | 9.73427 | 9.00073 | 8.69199 | 8.99769 | 8.46020 | 7.61887 | 6.99727 | 7.02930 | 7.19730 | 7.56464 |
| 303/304 | 1-48H2C2L1Z1/+Z2 | 9.08731 | 9.13762 | 10.21951 | 10.07617 | 10.02895 | 9.66427 | 8.94086 | 8.63580 | 8.93695 | 8.46020 | 7.61887 | 6.84985 | 6.88084 | 7.05220 | 7.41907 |
| 305 | 1-48E5H2C2L1 | 9.56139 | 9.63762 | 10.71951 | 10.56876 | 10.52895 | 10.16427 | 9.44017 | 9.13580 | 9.40858 | 8.93231 | 8.11887 | 7.34985 | 7.22064 | 7.39499 | 7.91907 |
| 306 | 1-48E3H2C2L1P1 | 9.79582 | 9.82181 | 10.92341 | 10.84019 | 10.64006 | 10.23427 | 9.50073 | 9.14803 | 9.45727 | 8.91887 | 8.08208 | 7.49727 | 7.52930 | 7.69730 | 8.06464 |
| 307 | 1-48H2C2L1Z3 | | 9.13762 | 10.21951 | 10.07617 | 10.02895 | 9.66427 | 8.94086 | 8.63580 | 8.93695 | 8.46020 | 7.61887 | 6.84985 | 6.88084 | 7.05220 | 7.41907 |
| 320/321 | 1-48F2H2C2L1/+Z2 | 9.95111 | 10.03964 | 11.06900 | 10.98596 | 10.99392 | 10.63991 | 9.78930 | 9.48811 | 9.80015 | 9.33049 | 8.29054 | 7.51325 | 7.55498 | 7.73425 | 8.12952 |
| 322 | 1-48F2W3H2C2L1P1 | 10.15962 | 10.22383 | 11.27290 | 11.25568 | 11.10503 | 10.70991 | 9.84917 | 9.54430 | 9.86089 | 9.33049 | 8.29054 | 7.66067 | 7.70344 | 7.87935 | 8.27509 |
| 323 | 1-48F2H2C2L1P1 | 10.15962 | 10.22383 | 11.27290 | 11.25568 | 11.10503 | 10.70991 | 9.84917 | 9.54430 | 9.86089 | 9.33049 | 8.29054 | 7.66067 | 7.70344 | 7.87935 | 8.27509 |
| 324 | 1-48F2H2C2L1Z3 | | 10.03964 | 11.06900 | 10.98596 | 10.99392 | 10.63991 | 9.78930 | 9.48811 | 9.80015 | 9.33049 | 8.29054 | 7.51325 | 7.55498 | 7.73425 | 8.12952 |
| 329 | 1-48F2H2C2L1FARM | | | | | | | 6.91941 | 6.67324 | 7.03351 | 6.77843 | 5.93709 | 5.47275 | 5.61347 | 5.78955 | 5.98582 |
| 331 | 1-48F3E3H2C2L1P1 | 10.68182 | 10.75257 | 12.42341 | 12.32289 | 12.14006 | 11.73427 | 11.00073 | 10.51571 | 10.83387 | 10.29301 | 9.47089 | 8.79727 | 8.84395 | 9.02825 | 9.40763 |
| 351 | 1-48F5E5H2C2L1 | 10.44140 | 10.55760 | 11.68855 | 11.54344 | 11.50019 | 11.16427 | 10.43780 | 10.13580 | 10.34359 | 9.86956 | 9.04327 | 8.28518 | 7.85267 | 8.03322 | 8.91907 |
| 401/402 | 1-46E4H2C1L1/+Z1 | 7.86652 | 9.80321 | 9.28152 | 9.25756 | 8.96759 | 8.78469 | 8.52799 | 8.44939 | 8.33229 | 8.01040 | 7.19376 | 6.31795 | 6.06889 | 6.63844 | 6.91346 |
| 403 | 1-46E4H2C1L1Z2 | 7.86652 | 9.80321 | 9.28152 | 9.25756 | 8.96759 | 8.78469 | 8.52799 | 8.44939 | 8.33229 | 8.01040 | 7.19376 | 6.31795 | 6.06889 | 6.63844 | 6.91346 |
| 404/405/406 | 1-46E4H2L1/+Z1/+Z2 | 7.86652 | 9.78764 | 9.28152 | 9.24400 | 8.95424 | 8.77142 | 8.51632 | 8.43795 | 8.32100 | 7.99919 | 7.18582 | 6.31016 | 6.06125 | 6.63086 | 6.90592 |
| 440/443 | 1-46F4E4H2C1L1Z1/+Z2 | 8.75143 | 10.73625 | 10.19683 | 10.92451 | 10.65241 | 10.46356 | 10.03558 | 9.94403 | 9.82516 | 9.48983 | 8.25648 | 7.35697 | 6.75763 | 7.33412 | 7.62132 |
| 441/442 | 1-46F4E4H2C1L1/+W2 | 8.75143 | 10.73625 | 10.19683 | 10.92451 | 10.65241 | 10.46356 | 10.03558 | 9.94403 | 9.82516 | 9.48983 | 8.25648 | 7.35697 | 6.75763 | 7.33412 | 7.62132 |
| 444/445/446 | 1-46F4E4H2L1/+Z1/+Z2 | 8.75143 | 10.72068 | 10.19683 | 10.91095 | 10.63906 | 10.45029 | 10.02391 | 9.93259 | 9.81387 | 9.47862 | 8.24854 | 7.34918 | 6.74999 | 7.32654 | 7.61378 |
| 501 | 1-20L1 | 7.26112 | 10.42566 | 11.30409 | 11.52391 | 11.36978 | 11.65409 | 12.42656 | 8.51234 | 7.94982 | 7.12853 | 6.60917 | 6.41349 | 6.15315 | 7.04789 | 8.04810 |
| 502 | 1-20H1L1 | 8.01112 | 11.17566 | 12.05409 | 12.27391 | 12.11978 | 12.40409 | 13.17656 | 9.26234 | 8.69982 | 7.87853 | 7.35917 | 7.16349 | 6.90315 | 7.77228 | 8.77907 |
| 571 | 1-20F7H1L1 | 8.99714 | 12.17566 | 13.05409 | 13.27122 | 13.10296 | 13.40326 | 14.17364 | 10.26234 | 9.69982 | 8.87853 | 8.35182 | 8.16349 | 7.89336 | 8.74159 | 9.72227 |
| 601 | 1-402H1L1 | 9.72600 | 9.86835 | 11.69197 | 11.45038 | 11.54397 | 11.27875 | 11.03227 | 10.82296 | 10.27209 | 10.00046 | 9.28770 | 8.25938 | 7.67618 | 9.19661 | 9.45850 |
| 701 | 1-323E5H2L1 | 10.82350 | 10.91812 | 11.09532 | 10.62854 | 10.50652 | 9.02193 | 10.15289 | 9.60176 | 9.23772 | 8.53124 | 8.02059 | 7.04807 | 6.66831 | 6.77288 | 7.48938 |
| 702 | 1-323E5H2C3L1 | | | | | | | | | | | | 7.04807 | 6.71823 | 6.82231 | 7.53879 |
| 703 | 1-323E8H2C3L1 | | | | | | | | | | | | | | | 7.53879 |
| 751 | 1-323F5E5H2L1 | 11.70351 | 11.83810 | 12.06436 | 11.60322 | 11.47776 | 10.02193 | 11.15052 | 10.60176 | 10.17273 | 9.46849 | 8.94499 | 7.98340 | 7.30034 | 7.41111 | 8.48938 |
| 752 | 1-323F5E5H2C3L1 | | | | | | | | | | | | 7.98340 | 7.35026 | 7.46054 | 8.53879 |
| 781 | 1-323F8E8H2C3L1 | | | | | | | | | | | | | | | 8.72627 |