



# **OFFICE OF THE ASSESSOR**

**STATEMENT OF ASSESSED VALUATIONS,  
LEVY RATES, AND TAX AMOUNTS  
FOR JEFFERSON COUNTY**

**ASSESSED IN 2008 FOR 2009 TAXES**

**This abstract is available at our web site as  
Value, Levy and Data for Tax Year 2009**

**P.O. BOX 1220, COURTHOUSE  
PORT TOWNSEND, WASHINGTON 98368**

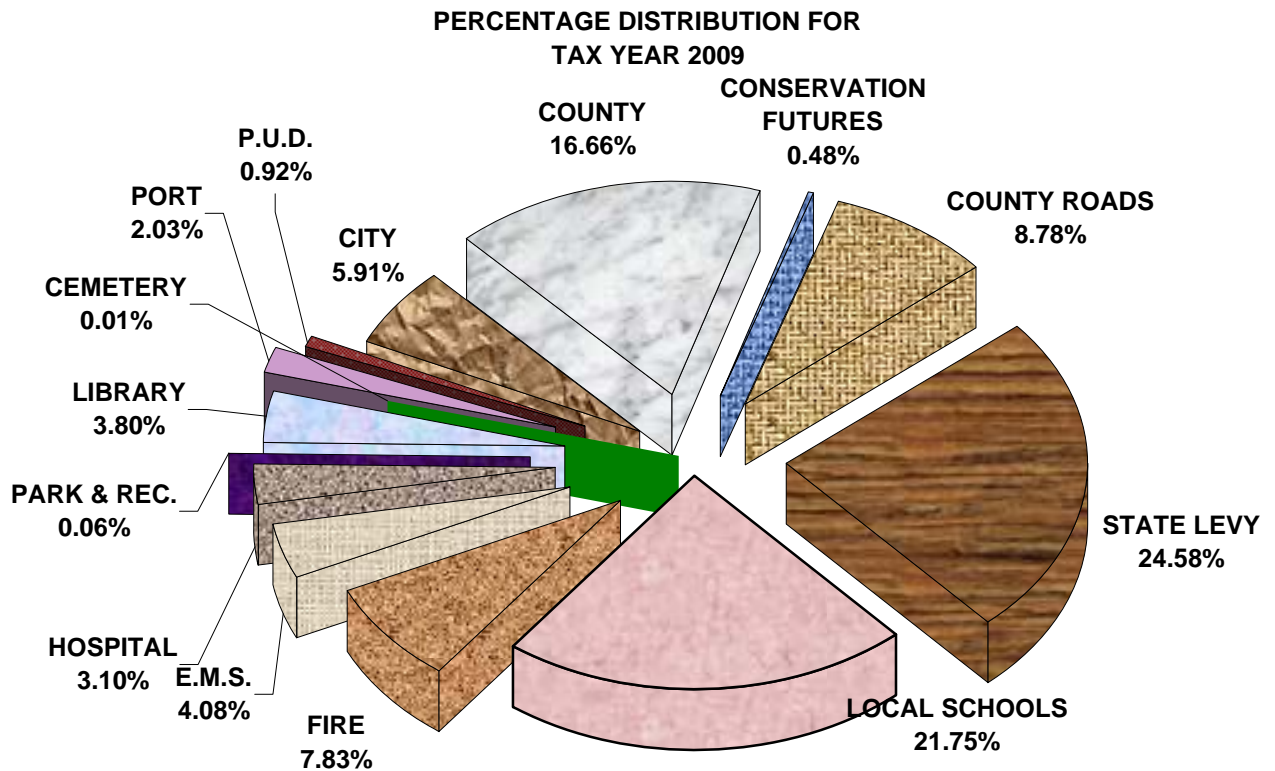
**(360) 385-9105 OFFICE  
(360) 385-9197 FAX**

**[www.co.jefferson.wa.us](http://www.co.jefferson.wa.us)**

**JACK WESTERMAN III, ASSESSOR**

01/25/09

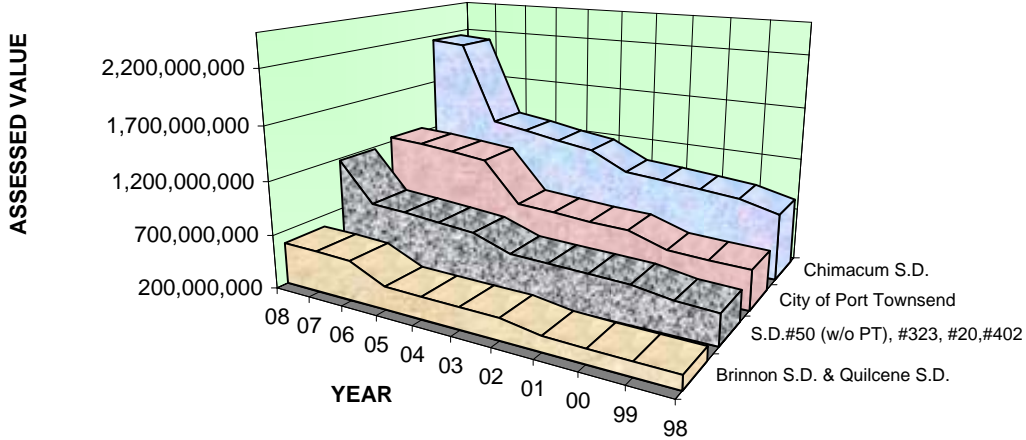
## 2009 REAL & PERSONAL PROPERTY TAX DISTRIBUTION



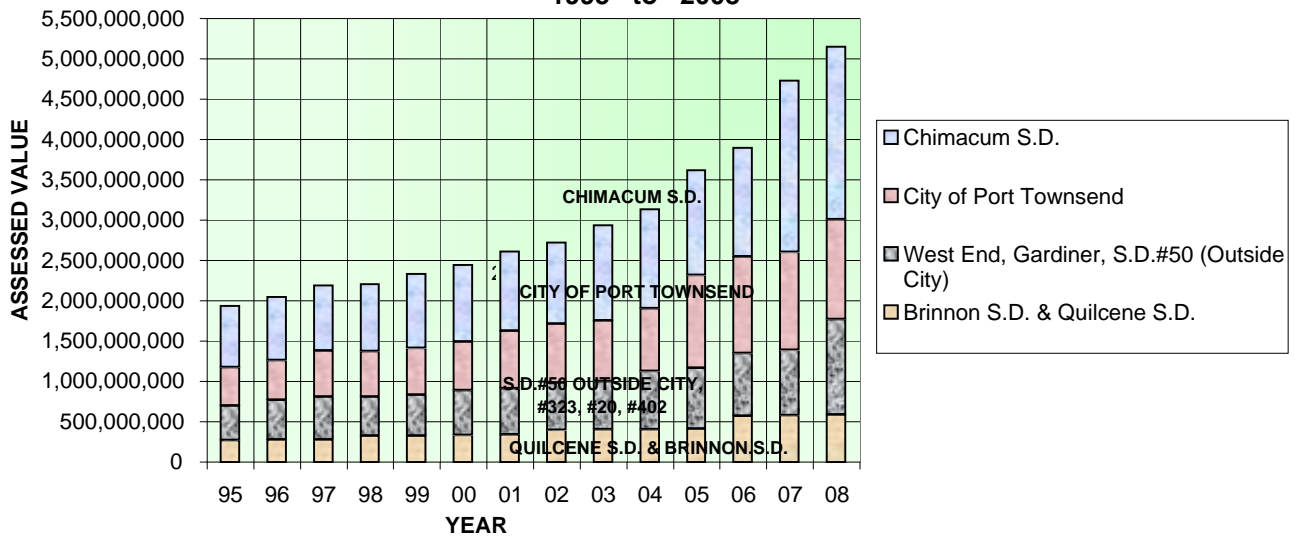
TAXING DISTRICT:	LEVY AMOUNT	%
STATE LEVY (SCHOOL):	\$10,007,062.75	24.58%
LOCAL SCHOOLS:	\$8,855,904.58	21.75%
FIRE DISTRICTS:	\$3,187,125.82	7.83%
EMERGENCY MEDICAL SERVICES:	\$1,659,458.30	4.08%
HOSPITAL DISTRICTS:	\$1,262,352.33	3.10%
PARK & RECREATION DISTRICT #1:	\$24,060.53	0.06%
LIBRARY DISTRICT #1:	\$1,548,342.77	3.80%
CEMETERY DISTRICTS:	\$5,899.51	0.01%
PORT OF PORT TOWNSEND:	\$829,919.82	2.03%
PUBLIC UTILITY DISTRICT #1:	\$374,987.06	0.92%
CITY OF PORT TOWNSEND:	\$2,405,325.95	5.91%
COUNTY CURRENT EXPENSE (w/ M.H., D.D., & V.R.):	\$6,781,518.61	16.66%
CONSERVATION FUTURES	\$196,900.42	0.48%
COUNTY ROADS:	\$3,573,719.01	8.78%
TOTAL:	\$40,712,577.46	100.00%
LOCALLY ASSESSED REAL & PERSONAL VALUATION: \$5,159,382,692		
LESS SENIOR CITIZEN EXEMPTIONS (A & B):		\$58,609,415
PUBLIC UTILITIES ASSESSED VALUATION:		\$53,688,065
TOTAL TAXABLE VALUE:		\$5,154,461,342
COUNTY WIDE NEW CONSTRUCTION IN 2008: \$73,363,445		
FIRE PATROL FLAT RATE FOR QUALIFYING PARCELS:		\$17.90/PARCEL
FIRE PATROL ADDITIONAL RATE FOR > 50 ACRES:		\$ 0.31/ACRE
		\$266,892.48
TOTAL AMOUNT FORCASTED FOR		\$94,445.43
TIMBER TAX DISTRIBUTION:		\$139,114.11
		\$801,769.66
RESERVE FOR 2010 DISTRIBUTION:		\$207,065.84

# ASSESSED VALUE (TAXABLE)

BY REVALUATION AREA  
1998 to 2008

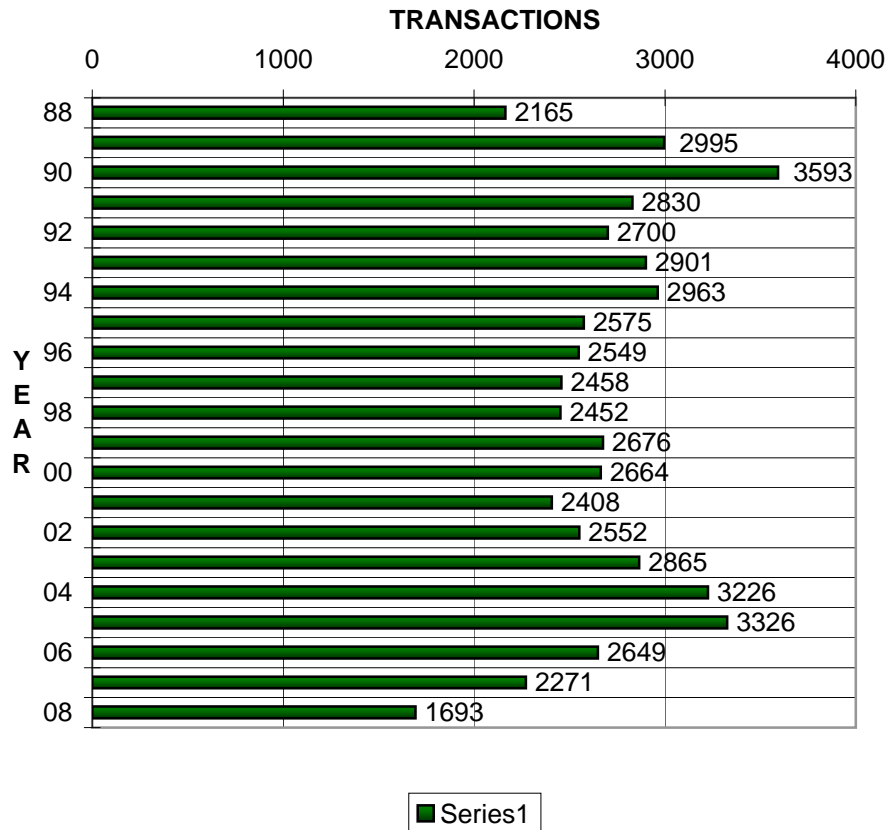


COUNTY WIDE  
1995 to 2008

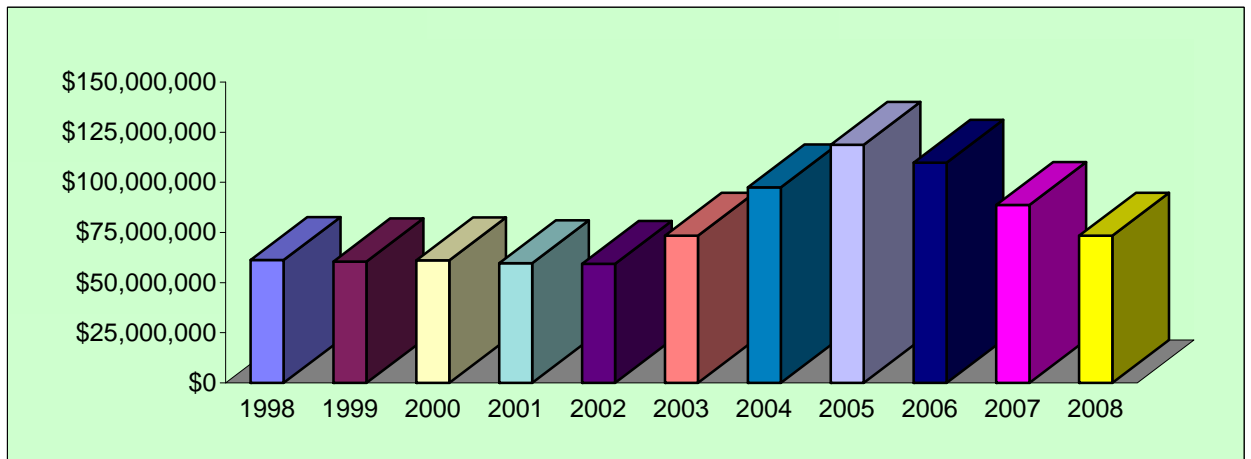


COUNTY WIDE TAXABLE VALUE	1998	2,209,645,615	2002	2,724,796,840	2006	3,892,893,177	
1995	1,933,132,810	1999	2,335,894,470	2003	2,940,009,880	2007	4,727,493,467
1996	2,049,230,535	2000	2,445,042,860	2004	3,137,724,380	2008	5,154,461,342
1997	2,189,290,885	2001	2,614,102,530	2005	3,617,709,202	2009	

## REAL ESTATE TRANSACTIONS JEFFERSON COUNTY



## NEW CONSTRUCTION JEFFERSON COUNTY 1998 TO 2008



1994	\$57,635,975	1998	\$61,268,910	2002	\$59,387,490	2006	\$109,867,270
1995	\$53,472,535	1999	\$60,560,450	2003	\$73,331,740	2007	\$88,716,647
1996	\$52,449,946	2000	\$61,180,405	2004	\$97,452,770	2008	\$73,363,445
1997	\$71,167,748	2001	\$59,701,560	2005	\$118,739,412	0	\$0

CALENDAR OF BONDS & VOTED LEVIES

DISTRICT/TYPE	1986	1987	1988	1989	1990	1991	1992	1993	1994	1995	1996	1997	1998	1999	2000	2001	2002	2003	2004	2005	2006	2007	2008	2009	2010
<b>*SCHOOL DISTRICTS*</b>																									
#20 (QUEETS/CLEARWATER)																									
BOND																									
M&O																									
#46 (BRINNON)																									
BOND																									
M&O																									
#48 (QUILCENE)																									
(98) BOND																									
M&O																									
#49 (CHIMACUM) ('06) TRANS																									
(77) BOND																									
(89) BOND																									
(97) BOND																									
M&O																									
#50 (PORT TOWNSEND)																									
(83) BOND																									
(92) BOND																									
(02) TECH LEVY																									
M&O																									
#323 (SEQUIM)																									
(early) 2 BONDS																									
(88) BOND																									
(96) BOND																									
M&O																									
#402 (QUILLAYUTE)																									
(87) BOND																									
(98) BOND																									
M&O																									
<b>*FIRE DISTRICTS*</b>																									
#1 (CHIMACUM)																									
LEVY LID LIFT																									
LEVY E.M.S.																									
E.M.S. LEVY LID LIFT																									
#2 (QUILCENE)																									
LEVY LID LIFT																									
E.M.S.																									
#3 (PORT LUDLOW)																									
LEVY LID LIFT																									
LEVY E.M.S.																									
E.M.S. LEVY LID LIFT																									
#4 (BRINNON)																									
LEVY LID LIFT																									
(99) BOND																									
#5 (GARDINER)																									
LEVY LID LIFT																									
LEVY E.M.S.																									
E.M.S. LEVY LID LIFT																									
#7 (CLEARWATER)																									
E.M.S.																									
<b>*HOSPITAL*</b>																									
#2 (EAST END)																									
(86) BOND																									
(93) BOND																									
('04) Admin. BOND																									
<b>*LIBRARY*</b>																									
BOND																									
LEVY LID LIFT																									
<b>*CITY*</b>																									
FIRE EQUIPMENT LID LIFT																									
E.M.S.																									
LIBRARY LID LIFT																									
<b>*PARK &amp; RECREATION*</b>																									
#1 (COYLE)																									
OPERATING LEVY																									
(91) BOND																									

S = START (1ST YEAR OF LEVY)      LL=LID LIFT      CP = CAPITAL PROJECTS LEVY      P=PERMANENT      FIRE #1 & 6 MERGED 11/6/05

**JEFFERSON COUNTY 2009 TAX LEVY RATES**

TAX CODE	TAXING DISTRICT	LEVY RATE /\$1000	
		FULL	SENIOR
100	C-50H2	8.02580	5.86458
101	1-50H2L1	7.07788	4.91666
102	1-50E1H2L1	7.39857	5.23735
103	1-50E5H2L1	7.41768	5.25646
105	1-50E5H2C3L1	7.46760	5.30638
111	1-50F1E1H2L1	7.96261	5.80139
151	1-50F5E5H2L1	8.04971	5.88849
152	1-50F5E5H2C3L1	8.09963	5.93841
201	1-49H2L1	6.64297	4.91666
202	1-49E1H2L1	6.96366	5.23735
203	1-49E3H2L1	7.14297	5.41666
205	1-49H2L1P1	6.79143	5.06512
211	1-49F1E1H2L1	7.52770	5.80139
219	1-49F1E1H2L1FARM	5.58619	3.85988
221	1-49F2H2L1	7.31711	5.59080
222	1-49F2H2L1P1	7.46557	5.73926
231	1-49F3E3H2L1	8.45762	6.73131
232	1-49F3E3W1H2L1	8.45762	6.73131
301	1-48H2C2L1	6.88084	4.91666
302	1-48H2C2L1P1	7.02930	5.06512
303	1-48H2C2L1Z2	6.88084	4.91666
304	1-48H2C2L1Z1	6.88084	4.91666
305	1-48E5H2C2L1	7.22064	5.25646
306	1-48E3H2C2L1P1	7.52930	5.56512
307	1-48H2C2L1Z3	6.88084	4.91666
320	1-48F2H2C2L1Z2	7.55498	5.59080
321	1-48F2H2C2L1	7.55498	5.59080
322	1-48F2W3H2C2L1P1	7.70344	5.73926
323	1-48F2H2C2L1P1	7.70344	5.73926
324	1-48F2H2C2L1Z3	7.55498	5.59080
329	1-48F2H2C2L1FARM	5.61347	3.64929
331	1-48F3E3H2C2L1P1	8.84395	6.87977
351	1-48F5E5H2C2L1	7.85267	5.88849
401	1-46H2C1L1	6.06889	4.92430
402	1-46H2C1L1Z1	6.06889	4.92430
403	1-46H2C1L1Z2	6.06889	4.92430
404	1-46H2L1	6.06125	4.91666
405	1-46H2L1Z1	6.06125	4.91666
406	1-46H2L1Z2	6.06125	4.91666
440	1-46F4H2C1L1Z1	6.75763	5.61304
441	1-46F4H2C1L1	6.75763	5.61304
442	1-46F4W2H2C1L1	6.75763	5.61304
443	1-46F4H2C1L1Z2	6.75763	5.61304
444	1-46F4H2L1	6.74999	5.60540
445	1-46F4H2L1Z1	6.74999	5.60540
446	1-46F4H2L1Z2	6.74999	5.60540
501	1-20L1	6.15315	4.83758
502	1-20H1L1	6.90315	5.58758
571	1-20F7H1L1	7.89336	6.57779
601	1-402H1L1	7.67618	5.58758
701	1-323E5H2L1	6.66831	5.25646
702	1-323F5E5H2C3L1	6.71823	5.30638
751	1-323F5E5H2L1	7.30034	5.88849
752	1-323F5E5H2C3L1	7.35026	5.93841

**JEFFERSON COUNTY 2009 TAX LEVY RATES**

	TAX CODE	TAXING DISTRICT	2008 FULL	LEVY RATE /\$1000					
				2009 FULL	%DIFF.	2008 SENIOR	2009 SENIOR	%DIFF.	
City SD #50 (Outside Port Townsend)	100	C-50H2	8.10455	8.02580	-1.0%	5.60618	5.86458	4.6%	
	101	1-50H2L1	7.64737	7.07788	-7.4%	5.14900	4.91666	-4.5%	
	102	1-50E1H2L1	8.02974	7.39857	-7.9%	5.53137	5.23735	-5.3%	
	103	1-50E5H2L1	8.14737	7.41768	-9.0%	5.64900	5.25646	-6.9%	
	105	1-50E5H2C3L1	8.14737	7.46760	-8.3%	5.64900	5.30638	-6.1%	
	111	1-50F1E1H2L1	8.70220	7.96261	-8.5%	6.20383	5.80139	-6.5%	
	151	1-50F5E5H2L1	9.08270	8.04971	-11.4%	6.58433	5.88849	-10.6%	
	152	1-50F5E5H2C3L1	9.08270	8.09963	-10.8%	6.58433	5.93841	-9.8%	
	SD #49 Chimacum	201	1-49H2L1	6.88662	6.64297	-3.5%	5.14900	4.91666	-4.5%
		202	1-49E1H2L1	7.26899	6.96366	-4.2%	5.53137	5.23735	-5.3%
		203	1-49E3H2L1	7.38662	7.14297	-3.3%	5.64900	5.41666	-4.1%
		205	1-49H2L1P1	7.03404	6.79143	-3.4%	5.29642	5.06512	-4.4%
		211	1-49F1E1H2L1	7.94145	7.52770	-5.2%	6.20383	5.80139	-6.5%
		219	1-49F1E1H2L1 FARM	5.90095	5.58619	-5.3%	4.16333	3.85988	-7.3%
		221	1-49F2H2L1	7.55002	7.31711	-3.1%	5.81240	5.59080	-3.8%
222		1-49F2H2L1P1	7.69744	7.46557	-3.0%	5.95982	5.73926	-3.7%	
231		1-49F3E3H2L1	8.68662	8.45762	-2.6%	6.94900	6.73131	-3.1%	
232		1-49F3E3W1H2L1	8.68662	8.45762	-2.6%	6.94900	6.73131	-3.1%	
SD #48 Quilcene		301	1-48H2C2L1	6.84985	6.88084	0.5%	5.14900	4.91666	-4.5%
		302	1-48H2C2L1P1	6.99727	7.02930	0.5%	5.29642	5.06512	-4.4%
		303	1-48H2C2L1Z2	6.84985	6.88084	0.5%	5.14900	4.91666	-4.5%
		304	1-48H2C2L1Z1	6.84985	6.88084	0.5%	5.14900	4.91666	-4.5%
		305	1-48E5H2C2L1	7.34985	7.22064	-1.8%	5.64900	5.25646	-6.9%
	306	1-48E3H2C2L1P1	7.49727	7.52930	0.4%	5.79642	5.56512	-4.0%	
	307	1-48H2C2L1Z3	6.84985	6.88084	0.5%	5.14900	4.91666	-4.5%	
	320	1-48F2H2C2L1Z2	7.51325	7.55498	0.6%	5.81240	5.59080	-3.8%	
	321	1-48F2H2C2L1	7.51325	7.55498	0.6%	5.81240	5.59080	-3.8%	
	322	1-48F2W3H2C2L1P1	7.66067	7.70344	0.6%	5.95982	5.73926	-3.7%	
	323	1-48F2H2C2L1P1	7.66067	7.70344	0.6%	5.95982	5.73926	-3.7%	
	324	1-48F2H2C2L1Z3	7.51325	7.55498	0.6%	5.81240	5.59080	-3.8%	
	329	1-48F2H2C2L1FARM	5.47275	5.61347	2.6%	3.77190	3.64929	-3.3%	
	331	1-48F3E3H2C2L1P1	8.79727	8.84395	0.5%	7.09642	6.87977	-3.1%	
	351	1-48F5E5H2C2L1	8.28518	7.85267	-5.2%	6.58433	5.88849	-10.6%	
SD #46 Brinnon	401	1-46H2C1L1	6.31795	6.06889	-3.9%	5.15679	4.92430	-4.5%	
	402	1-46H2C1L1Z1	6.31795	6.06889	-3.9%	5.15679	4.92430	-4.5%	
	403	1-46H2C1L1Z2	6.31795	6.06889	-3.9%	5.15679	4.92430	-4.5%	
	404	1-46H2L1	6.31016	6.06125	-3.9%	5.14900	4.91666	-4.5%	
	405	1-46H2L1Z1	6.31016	6.06125	-3.9%	5.14900	4.91666	-4.5%	
	406	1-46H2L1Z2	6.31016	6.06125	-3.9%	5.14900	4.91666	-4.5%	
	440	1-46F4H2C1L1Z1	7.35697	6.75763	-8.1%	5.84271	5.61304	-3.9%	
	441	1-46F4H2C1L1	7.35697	6.75763	-8.1%	5.84271	5.61304	-3.9%	
	442	1-46F4W2H2C1L1	7.35697	6.75763	-8.1%	5.84271	5.61304	-3.9%	
	443	1-46F4H2C1L1Z2	7.35697	6.75763	-8.1%	5.84271	5.61304	-3.9%	
	444	1-46F4H2L1	7.34918	6.74999	-8.2%	5.83492	5.60540	-3.9%	
	445	1-46F4H2L1Z1	7.34918	6.74999	-8.2%	5.83492	5.60540	-3.9%	
	446	1-46F4H2L1Z2	7.34918	6.74999	-8.2%	5.83492	5.60540	-3.9%	
	West End	501	1-20L1	6.41349	6.15315	-4.1%	5.06482	4.83758	-4.5%
		502	1-20H1L1	7.16349	6.90315	-3.6%	5.81482	5.58758	-3.9%
571		1-20F7H1L1	8.16349	7.89336	-3.3%	6.81482	6.57779	-3.5%	
Gardiner	601	1-402H1L1	8.25938	7.67618	-7.1%	5.81482	5.58758	-3.9%	
	701	1-323E5H2L1	7.04807	6.66831	-5.4%	5.64900	5.25646	-6.9%	
	702	1-323E5H2C3L1	7.04807	6.71823	-4.7%	5.64900	5.30638	-6.1%	
	751	1-323F5E5H2L1	7.98340	7.30034	-8.6%	6.58433	5.88849	-10.6%	
	752	1-323F5E5H2C3L1	7.98340	7.35026	-7.9%	6.58433	5.93841	-9.8%	

## 2009 BREAKDOWN OF TAXING DISTRICTS:

STATE LEVY (SCHOOL):	1.94151		SCHOOL DIST # 20: M&O	1.31557
			SCHOOL DIST # 46: M&O	0.97957
COUNTY Current Expense	1.29315		SCHOOL DIST # 48: Bond	0.39670
- Mental Health	0.00747		SCHOOL DIST # 48: M&O	1.40246
- Development Disabilities	0.00747		SCHOOL DIST # 49: Bond	0.65190
- Veteran's Relief	0.00757		SCHOOL DIST # 49: M&O	0.90939
COUNTY total:	<b>1.31566</b>			
COUNTY Conservation Futures	0.03820		SCHOOL DIST # 50: Bond	0.78418
			SCHOOL DIST # 50: M&O	1.21202
COUNTY ROADS: General	0.73962		SCHOOL DIST #323: Bond	0.51717
COUNTY ROADS: Diversion to C.E.	0.17330		SCHOOL DIST #323: M&O	0.72966
COUNTY ROADS total:	<b>0.91292</b>		SCHOOL DIST #402: Bond	0.90165
			SCHOOL DIST #402: M&O	1.18695
CITY OF P.T.: General	1.57253			
CITY OF P.T.: Library LID Lift	0.36747		FIRE DIST #1: General	0.56404
CITY OF P.T. total:	<b>1.94000</b>		FIRE DIST #2: General	0.67414
			FIRE DIST #3: General	1.31465
PORT OF P.T.: General	0.16101		FIRE DIST #4: General	0.68874
LIBRARY DIST #1: General	0.39553		FIRE DIST #5: General	0.63203
HOSPITAL DIST #1: General	0.75000		FIRE DIST #7: General	0.99021
HOSPITAL DIST #2: General	0.03182		CITY OF P.T. E.M.S.:	0.31637
HOSPITAL DIST #2: '93 Bond	0.16502		FIRE DIST #1 E.M.S.:	0.32069
HOSPITAL DIST #2: 2004 Admin Bond	0.04726		FIRE DIST #3 E.M.S.:	0.50000
HOSPITAL #2 total:	<b>0.24410</b>		FIRE DIST #5 E.M.S.:	0.33980
CEMETERY DIST #1: General	0.00764		P.U.D. #1: General	0.07275
CEMETERY DIST #2: General	0.00000			
CEMETERY DIST #3: General	0.04992		PARK & REC DIST #1: General	0.14846

**JEFFERSON COUNTY COMPOSITE LEVY RATES FOR 2009**

TAX C O D E  A R E A	T A X I N G   D I S T R I C T S														F U L L  L E V Y  T O T A L
	C O U N T Y	C O N T R I B U T I O N	P O R T	P U D	C O R O A D S	C I T Y	S T A T E  L E V Y	L O C A L  S C H O O L	F I R E	E M S	H O S P I T A L	C E M E T E R Y	L I B R A R Y	P A R K	
100	1.31566	0.03820	0.16101	0.07275		1.94000	1.94151	S.D.#50 1.99620		EMS CITY 0.31637	H.D.#2 0.24410				<b>8.02580</b>
101	1.31566	0.03820	0.16101	0.07275	0.91292		1.94151	S.D.#50 1.99620			H.D.#2 0.24410		L.D.#1 0.39553		<b>7.07788</b>
102	1.31566	0.03820	0.16101	0.07275	0.91292		1.94151	S.D.#50 1.99620		EMS #1 0.32069	H.D.#2 0.24410		L.D.#1 0.39553		<b>7.39857</b>
103	1.31566	0.03820	0.16101	0.07275	0.91292		1.94151	S.D.#50 1.99620		EMS #5 0.33980	H.D.#2 0.24410		L.D.#1 0.39553		<b>7.41768</b>
105	1.31566	0.03820	0.16101	0.07275	0.91292		1.94151	S.D.#50 1.99620		EMS #5 0.33980	H.D.#2 0.24410	C.D.#3 0.04992	L.D.#1 0.39553		<b>7.46760</b>
111	1.31566	0.03820	0.16101	0.07275	0.91292		1.94151	S.D.#50 1.99620	F.D.#1 0.56404	EMS #1 0.32069	H.D.#2 0.24410		L.D.#1 0.39553		<b>7.96261</b>
151	1.31566	0.03820	0.16101	0.07275	0.91292		1.94151	S.D.#50 1.99620	F.D.#5 0.63203	EMS #5 0.33980	H.D.#2 0.24410		L.D.#1 0.39553		<b>8.04971</b>
152	1.31566	0.03820	0.16101	0.07275	0.91292		1.94151	S.D.#50 1.99620	F.D.#5 0.63203	EMS #5 0.33980	H.D.#2 0.24410	C.D.#3 0.04992	L.D.#1 0.39553		<b>8.09963</b>
201	1.31566	0.03820	0.16101	0.07275	0.91292		1.94151	S.D.#49 1.56129			H.D.#2 0.24410		L.D.#1 0.39553		<b>6.64297</b>
202	1.31566	0.03820	0.16101	0.07275	0.91292		1.94151	S.D.#49 1.56129		EMS #1 0.32069	H.D.#2 0.24410		L.D.#1 0.39553		<b>6.96366</b>
203	1.31566	0.03820	0.16101	0.07275	0.91292		1.94151	S.D.#49 1.56129		EMS #3 0.50000	H.D.#2 0.24410		L.D.#1 0.39553		<b>7.14297</b>
205	1.31566	0.03820	0.16101	0.07275	0.91292		1.94151	S.D.#49 1.56129			H.D.#2 0.24410		L.D.#1 0.39553	P.&R.#1 0.14846	<b>6.79143</b>
211	1.31566	0.03820	0.16101	0.07275	0.91292		1.94151	S.D.#49 1.56129	F.D.#1 0.56404	EMS #1 0.32069	H.D.#2 0.24410		L.D.#1 0.39553		<b>7.52770</b>
219	1.31566	0.03820	0.16101	0.07275	0.91292		1.94151	S.D.#49 1.56129	F.D.#1 0.56404	EMS #1 0.32069	H.D.#2 0.24410		L.D.#1 0.39553		<b>5.58619</b>
221	1.31566	0.03820	0.16101	0.07275	0.91292		1.94151	S.D.#49 1.56129	F.D.#2 0.67414		H.D.#2 0.24410		L.D.#1 0.39553		<b>7.31711</b>
222	1.31566	0.03820	0.16101	0.07275	0.91292		1.94151	S.D.#49 1.56129	F.D.#2 0.67414		H.D.#2 0.24410		L.D.#1 0.39553	P.&R.#1 0.14846	<b>7.46557</b>
231	1.31566	0.03820	0.16101	0.07275	0.91292		1.94151	S.D.#49 1.56129	F.D.#3 1.31465	EMS #3 0.50000	H.D.#2 0.24410		L.D.#1 0.39553		<b>8.45762</b>
232	1.31566	0.03820	0.16101	0.07275	0.91292		1.94151	S.D.#49 1.56129	F.D.#3 1.31465	EMS #3 0.50000	H.D.#2 0.24410		L.D.#1 0.39553		<b>8.45762</b>
301	1.31566	0.03820	0.16101	0.07275	0.91292		1.94151	S.D.#48 1.79916			H.D.#2 0.24410	C.D.#2 0.00000	L.D.#1 0.39553		<b>6.88084</b>
302	1.31566	0.03820	0.16101	0.07275	0.91292		1.94151	S.D.#48 1.79916			H.D.#2 0.24410	C.D.#2 0.00000	L.D.#1 0.39553	P.&R.#1 0.14846	<b>7.02930</b>
303	1.31566	0.03820	0.16101	0.07275	0.91292		1.94151	S.D.#48 1.79916			H.D.#2 0.24410	C.D.#2 0.00000	L.D.#1 0.39553		<b>6.88084</b>
304	1.31566	0.03820	0.16101	0.07275	0.91292		1.94151	S.D.#48 1.79916			H.D.#2 0.24410	C.D.#2 0.00000	L.D.#1 0.39553		<b>6.88084</b>
305	1.31566	0.03820	0.16101	0.07275	0.91292		1.94151	S.D.#48 1.79916		EMS #5 0.33980	H.D.#2 0.24410	C.D.#2 0.00000	L.D.#1 0.39553		<b>7.22064</b>
306	1.31566	0.03820	0.16101	0.07275	0.91292		1.94151	S.D.#48 1.79916		EMS #3 0.50000	H.D.#2 0.24410	C.D.#2 0.00000	L.D.#1 0.39553	P.&R.#1 0.14846	<b>7.52930</b>
307	1.31566	0.03820	0.16101	0.07275	0.91292		1.94151	S.D.#48 1.79916			H.D.#2 0.24410	C.D.#2 0.00000	L.D.#1 0.39553		<b>6.88084</b>
320	1.31566	0.03820	0.16101	0.07275	0.91292		1.94151	S.D.#48 1.79916	F.D.#2 0.67414		H.D.#2 0.24410	C.D.#2 0.00000	L.D.#1 0.39553		<b>7.55498</b>
321	1.31566	0.03820	0.16101	0.07275	0.91292		1.94151	S.D.#48 1.79916	F.D.#2 0.67414		H.D.#2 0.24410	C.D.#2 0.00000	L.D.#1 0.39553		<b>7.55498</b>

**JEFFERSON COUNTY COMPOSITE LEVY RATES FOR 2009 (continued)**

TAX C O D E  AREA	TAXING DISTRICTS													FULL L E V Y  TOTAL	
	C O U N T Y	C O N T R I B U T I O N	P O R T	P U D	C O R O A D S	C I T Y	S T A T E  SCHOOL	L O C A L  SCHOOL	F I R E	E M S	H O S P I T A L	C E M E T E R Y	L I B R A R Y		P A R K
322	1.31566	0.03820	0.16101	0.07275	0.91292	1.94151	S.D.#48 1.79916	F.D.#2 0.67414			H.D.#2 0.24410	C.D.#2 0.00000	L.D.#1 0.39553	P.&R.#1 0.14846	7.70344
323	1.31566	0.03820	0.16101	0.07275	0.91292	1.94151	S.D.#48 1.79916	F.D.#2 0.67414			H.D.#2 0.24410	C.D.#2 0.00000	L.D.#1 0.39553	P.&R.#1 0.14846	7.70344
324	1.31566	0.03820	0.16101	0.07275	0.91292	1.94151	S.D.#48 1.79916	F.D.#2 0.67414			H.D.#2 0.24410	C.D.#2 0.00000	L.D.#1 0.39553		7.55498
329	1.31566	0.03820	0.16101	0.07275	0.91292		S.D.#48 1.79916	F.D.#2 0.67414			H.D.#2 0.24410	C.D.#2 0.00000	L.D.#1 0.39553		5.61347
331	1.31566	0.03820	0.16101	0.07275	0.91292	1.94151	S.D.#48 1.79916	F.D.#3 1.31465	EMS #3 0.50000	H.D.#2 0.24410	C.D.#2 0.00000	L.D.#1 0.39553	P.&R.#1 0.14846	8.84395	
351	1.31566	0.03820	0.16101	0.07275	0.91292	1.94151	S.D.#48 1.79916	F.D.#5 0.63203	EMS #5 0.33980	H.D.#2 0.24410	C.D.#2 0.00000	L.D.#1 0.39553		7.85267	
401	1.31566	0.03820	0.16101	0.07275	0.91292	1.94151	S.D.#46 0.97957			H.D.#2 0.24410	C.D.#1 0.00764	L.D.#1 0.39553		6.06889	
402	1.31566	0.03820	0.16101	0.07275	0.91292	1.94151	S.D.#46 0.97957			H.D.#2 0.24410	C.D.#1 0.00764	L.D.#1 0.39553		6.06889	
403	1.31566	0.03820	0.16101	0.07275	0.91292	1.94151	S.D.#46 0.97957			H.D.#2 0.24410	C.D.#1 0.00764	L.D.#1 0.39553		6.06889	
404	1.31566	0.03820	0.16101	0.07275	0.91292	1.94151	S.D.#46 0.97957			H.D.#2 0.24410		L.D.#1 0.39553		6.06125	
405	1.31566	0.03820	0.16101	0.07275	0.91292	1.94151	S.D.#46 0.97957			H.D.#2 0.24410		L.D.#1 0.39553		6.06125	
406	1.31566	0.03820	0.16101	0.07275	0.91292	1.94151	S.D.#46 0.97957			H.D.#2 0.24410		L.D.#1 0.39553		6.06125	
440	1.31566	0.03820	0.16101	0.07275	0.91292	1.94151	S.D.#46 0.97957	F.D.#4 0.68874		H.D.#2 0.24410	C.D.#1 0.00764	L.D.#1 0.39553		6.75763	
441	1.31566	0.03820	0.16101	0.07275	0.91292	1.94151	S.D.#46 0.97957	F.D.#4 0.68874		H.D.#2 0.24410	C.D.#1 0.00764	L.D.#1 0.39553		6.75763	
442	1.31566	0.03820	0.16101	0.07275	0.91292	1.94151	S.D.#46 0.97957	F.D.#4 0.68874		H.D.#2 0.24410	C.D.#1 0.00764	L.D.#1 0.39553		6.75763	
443	1.31566	0.03820	0.16101	0.07275	0.91292	1.94151	S.D.#46 0.97957	F.D.#4 0.68874		H.D.#2 0.24410	C.D.#1 0.00764	L.D.#1 0.39553		6.75763	
444	1.31566	0.03820	0.16101	0.07275	0.91292	1.94151	S.D.#46 0.97957	F.D.#4 0.68874		H.D.#2 0.24410		L.D.#1 0.39553		6.74999	
445	1.31566	0.03820	0.16101	0.07275	0.91292	1.94151	S.D.#46 0.97957	F.D.#4 0.68874		H.D.#2 0.24410		L.D.#1 0.39553		6.74999	
446	1.31566	0.03820	0.16101	0.07275	0.91292	1.94151	S.D.#46 0.97957	F.D.#4 0.68874		H.D.#2 0.24410		L.D.#1 0.39553		6.74999	
501	1.31566	0.03820	0.16101	0.07275	0.91292	1.94151	S.D.#20 1.31557					L.D.#1 0.39553		6.15315	
502	1.31566	0.03820	0.16101	0.07275	0.91292	1.94151	S.D.#20 1.31557			H.D.#1 0.75000		L.D.#1 0.39553		6.90315	
571	1.31566	0.03820	0.16101	0.07275	0.91292	1.94151	S.D.#20 1.31557	F.D.#7 0.99021		H.D.#1 0.75000		L.D.#1 0.39553		7.89336	
601	1.31566	0.03820	0.16101	0.07275	0.91292	1.94151	S.D.#402 2.08860			H.D.#1 0.75000		L.D.#1 0.39553		7.67618	
701	1.31566	0.03820	0.16101	0.07275	0.91292	1.94151	S.D.#323 1.24683		EMS #5 0.33980	H.D.#2 0.24410		L.D.#1 0.39553		6.66831	
702	1.31566	0.03820	0.16101	0.07275	0.91292	1.94151	S.D.#323 1.24683		EMS #5 0.33980	H.D.#2 0.24410	C.D.#3 0.04992	L.D.#1 0.39553		6.71823	
751	1.31566	0.03820	0.16101	0.07275	0.91292	1.94151	S.D.#323 1.24683	F.D.#5 0.63203	EMS #5 0.33980	H.D.#2 0.24410		L.D.#1 0.39553		7.30034	
752	1.31566	0.03820	0.16101	0.07275	0.91292	1.94151	S.D.#323 1.24683	F.D.#5 0.63203	EMS #5 0.33980	H.D.#2 0.24410	C.D.#3 0.04992	L.D.#1 0.39553		7.35026	

2009 COMPOSITE LEVY RATES FOR REGULAR LEVIES ONLY (NON-VOTED EXCEPT E.M.S. & P.&R.#1)														COMBINED LEVY LIMITS			
TAX C O D E A R E A	TAXING DISTRICTS													SENIOR L E V Y T O T A L	STAT. 5.90*	CONSTITUTIONAL 1%**	
	C O U N T Y	C O N S U M E R S	P O R T	P U D.	C O R O A D S	C I T Y	S T A T E L E V Y	F I R E	E M S	H O S P I T A L	C E M E T E R Y	L I B R A R Y	P A R K		L E V Y L I M I T < 5.90	R. P. R A T I O 89.80%	P. P. R A T I O 99.30%
100	1.31566	0.03820	0.16101	0.07275		1.94000	1.94151		EMS CITY 0.31637	H.D.#2 0.07908				5.86458	3.33474	5.05648	5.59140
101	1.31566	0.03820	0.16101	0.07275	0.91292		1.94151			H.D.#2 0.07908		L.D.#1 0.39553		4.91666	2.70319	4.20524	4.65012
102	1.31566	0.03820	0.16101	0.07275	0.91292		1.94151		EMS #1 0.32069	H.D.#2 0.07908		L.D.#1 0.39553		5.23735	2.70319	4.49322	4.96856
103	1.31566	0.03820	0.16101	0.07275	0.91292		1.94151		EMS #5 0.33980	H.D.#2 0.07908		L.D.#1 0.39553		5.25646	2.70319	4.51038	4.98754
105	1.31566	0.03820	0.16101	0.07275	0.91292		1.94151		EMS #5 0.33980	H.D.#2 0.07908	C.D.#3 0.04992	L.D.#1 0.39553		5.30638	2.75311	4.55521	5.03711
111	1.31566	0.03820	0.16101	0.07275	0.91292		1.94151	F.D.#1 0.56404	EMS #1 0.32069	H.D.#2 0.07908		L.D.#1 0.39553		5.80139	3.26723	4.99973	5.52866
151	1.31566	0.03820	0.16101	0.07275	0.91292		1.94151	F.D.#5 0.63203	EMS #5 0.33980	H.D.#2 0.07908		L.D.#1 0.39553		5.88849	3.33522	5.07795	5.61515
152	1.31566	0.03820	0.16101	0.07275	0.91292		1.94151	F.D.#5 0.63203	EMS #5 0.33980	H.D.#2 0.07908	C.D.#3 0.04992	L.D.#1 0.39553		5.93841	3.38514	5.12278	5.66472
201	1.31566	0.03820	0.16101	0.07275	0.91292		1.94151			H.D.#2 0.07908		L.D.#1 0.39553		4.91666	2.70319	4.20524	4.65012
202	1.31566	0.03820	0.16101	0.07275	0.91292		1.94151		EMS #1 0.32069	H.D.#2 0.07908		L.D.#1 0.39553		5.23735	2.70319	4.49322	4.96856
203	1.31566	0.03820	0.16101	0.07275	0.91292		1.94151		EMS #3 0.50000	H.D.#2 0.07908		L.D.#1 0.39553		5.41666	2.70319	4.65424	5.14662
205	1.31566	0.03820	0.16101	0.07275	0.91292		1.94151			H.D.#2 0.07908		L.D.#1 0.39553	P.&R.#1 0.14846	5.06512	2.85165	4.33856	4.79754
211	1.31566	0.03820	0.16101	0.07275	0.91292		1.94151	F.D.#1 0.56404	EMS #1 0.32069	H.D.#2 0.07908		L.D.#1 0.39553		5.80139	3.26723	4.99973	5.52866
219	1.31566	0.03820	0.16101	0.07275	0.91292		1.94151	F.D.#1 0.56404	EMS #1 0.32069	H.D.#2 0.07908		L.D.#1 0.39553		3.85988	3.26723	3.25626	3.60074
221	1.31566	0.03820	0.16101	0.07275	0.91292		1.94151	F.D.#2 0.67414		H.D.#2 0.07908		L.D.#1 0.39553		5.59080	3.37733	4.81062	5.31954
222	1.31566	0.03820	0.16101	0.07275	0.91292		1.94151	F.D.#2 0.67414		H.D.#2 0.07908		L.D.#1 0.39553	P.&R.#1 0.14846	5.73926	3.52579	4.94394	5.46696
231	1.31566	0.03820	0.16101	0.07275	0.91292		1.94151	F.D.#3 1.31465	EMS #3 0.50000	H.D.#2 0.07908		L.D.#1 0.39553		6.73131	4.01784	5.83480	6.45207
232	1.31566	0.03820	0.16101	0.07275	0.91292		1.94151	F.D.#3 1.31465	EMS #3 0.50000	H.D.#2 0.07908		L.D.#1 0.39553		6.73131	4.01784	5.83480	6.45207
301	1.31566	0.03820	0.16101	0.07275	0.91292		1.94151			H.D.#2 0.07908	C.D.#2 0.00000	L.D.#1 0.39553		4.91666	2.70319	4.20524	4.65012
302	1.31566	0.03820	0.16101	0.07275	0.91292		1.94151			H.D.#2 0.07908	C.D.#2 0.00000	L.D.#1 0.39553	P.&R.#1 0.14846	5.06512	2.85165	4.33856	4.79754
303	1.31566	0.03820	0.16101	0.07275	0.91292		1.94151			H.D.#2 0.07908	C.D.#2 0.00000	L.D.#1 0.39553		4.91666	2.70319	4.20524	4.65012
304	1.31566	0.03820	0.16101	0.07275	0.91292		1.94151			H.D.#2 0.07908	C.D.#2 0.00000	L.D.#1 0.39553		4.91666	2.70319	4.20524	4.65012
305	1.31566	0.03820	0.16101	0.07275	0.91292		1.94151		EMS #5 0.33980	H.D.#2 0.07908	C.D.#2 0.00000	L.D.#1 0.39553		5.25646	2.70319	4.51038	4.98754
306	1.31566	0.03820	0.16101	0.07275	0.91292		1.94151		EMS #3 0.50000	H.D.#2 0.07908	C.D.#2 0.00000	L.D.#1 0.39553	P.&R.#1 0.14846	5.56512	2.85165	4.78756	5.29404
307	1.31566	0.03820	0.16101	0.07275	0.91292		1.94151			H.D.#2 0.07908	C.D.#2 0.00000	L.D.#1 0.39553		4.91666	2.70319	4.20524	4.65012
320	1.31566	0.03820	0.16101	0.07275	0.91292		1.94151	F.D.#2 0.67414		H.D.#2 0.07908	C.D.#2 0.00000	L.D.#1 0.39553		5.59080	3.37733	4.81062	5.31954
321	1.31566	0.03820	0.16101	0.07275	0.91292		1.94151	F.D.#2 0.67414		H.D.#2 0.07908	C.D.#2 0.00000	L.D.#1 0.39553		5.59080	3.37733	4.81062	5.31954
322	1.31566	0.03820	0.16101	0.07275	0.91292		1.94151	F.D.#2 0.67414		H.D.#2 0.07908	C.D.#2 0.00000	L.D.#1 0.39553	P.&R.#1 0.14846	5.73926	3.52579	4.94394	5.46696

\* 5.90 LIMIT DOES NOT INCLUDE PORT, P.U.D., STATE SCHOOLS, E.M.S.or CONSERVATION FUTURES

\*\* 1% LIMIT DOES NOT INCLUDE PORT, P.U.D..

**2009 COMPOSITE LEVY RATES FOR REGULAR LEVIES ONLY (NON-VOTED EXCEPT E.M.S. & P.&R.#1) (continued)**

TAX C O D E A R E A	TAXING DISTRICTS													SENIOR L E V Y T O T A L	STAT. 5.90*	CONSTITUTIONAL 1%**		
	C O U N T Y	C O N T R Y	P O R T	P U D.	C O R D S	C I T Y	S T A T E S C H O O L	F I R E	E M S	H O S P I T A L	C E M E T E R Y	L I B R A R Y	P A R K			L E V Y L I M I T < 5.90	R.P. R A T I O 89.80%	P.P. R A T I O 99.30%
																	L I M I T < 10.00	L I M I T < 10.00
323	1.31566	0.03820	0.16101	0.07275	0.91292	1.94151	F.D.#2 0.67414			H.D.#2 0.07908	C.D.#2 0.00000	L.D.#1 0.39553	P.&R.#1 0.14846	5.73926	3.52579	4.94394	5.46696	
324	1.31566	0.03820	0.16101	0.07275	0.91292	1.94151	F.D.#2 0.67414			H.D.#2 0.07908	C.D.#2 0.00000	L.D.#1 0.39553		5.59080	3.37733	4.81062	5.31954	
329	1.31566	0.03820	0.16101	0.07275	0.91292		F.D.#2 0.67414			H.D.#2 0.07908	C.D.#2 0.00000	L.D.#1 0.39553		3.64929	3.37733	3.06715	3.39162	
331	1.31566	0.03820	0.16101	0.07275	0.91292	1.94151	F.D.#3 1.31465	EMS #3 0.50000		H.D.#2 0.07908	C.D.#2 0.00000	L.D.#1 0.39553	P.&R.#1 0.14846	6.87977	4.16630	5.96812	6.59949	
351	1.31566	0.03820	0.16101	0.07275	0.91292	1.94151	F.D.#5 0.63203	EMS #5 0.33980		H.D.#2 0.07908	C.D.#2 0.00000	L.D.#1 0.39553		5.88849	3.33522	5.07795	5.61515	
401	1.31566	0.03820	0.16101	0.07275	0.91292	1.94151				H.D.#2 0.07908	C.D.#1 0.00764	L.D.#1 0.39553		4.92430	2.71083	4.21210	4.65771	
402	1.31566	0.03820	0.16101	0.07275	0.91292	1.94151				H.D.#2 0.07908	C.D.#1 0.00764	L.D.#1 0.39553		4.92430	2.71083	4.21210	4.65771	
403	1.31566	0.03820	0.16101	0.07275	0.91292	1.94151				H.D.#2 0.07908	C.D.#1 0.00764	L.D.#1 0.39553		4.92430	2.71083	4.21210	4.65771	
404	1.31566	0.03820	0.16101	0.07275	0.91292	1.94151				H.D.#2 0.07908		L.D.#1 0.39553		4.91666	2.70319	4.20524	4.65012	
405	1.31566	0.03820	0.16101	0.07275	0.91292	1.94151				H.D.#2 0.07908		L.D.#1 0.39553		4.91666	2.70319	4.20524	4.65012	
406	1.31566	0.03820	0.16101	0.07275	0.91292	1.94151				H.D.#2 0.07908		L.D.#1 0.39553		4.91666	2.70319	4.20524	4.65012	
440	1.31566	0.03820	0.16101	0.07275	0.91292	1.94151	F.D.#4 0.68874			H.D.#2 0.07908	C.D.#1 0.00764	L.D.#1 0.39553		5.61304	3.39957	4.83059	5.34163	
441	1.31566	0.03820	0.16101	0.07275	0.91292	1.94151	F.D.#4 0.68874			H.D.#2 0.07908	C.D.#1 0.00764	L.D.#1 0.39553		5.61304	3.39957	4.83059	5.34163	
442	1.31566	0.03820	0.16101	0.07275	0.91292	1.94151	F.D.#4 0.68874			H.D.#2 0.07908	C.D.#1 0.00764	L.D.#1 0.39553		5.61304	3.39957	4.83059	5.34163	
443	1.31566	0.03820	0.16101	0.07275	0.91292	1.94151	F.D.#4 0.68874			H.D.#2 0.07908	C.D.#1 0.00764	L.D.#1 0.39553		5.61304	3.39957	4.83059	5.34163	
444	1.31566	0.03820	0.16101	0.07275	0.91292	1.94151	F.D.#4 0.68874			H.D.#2 0.07908		L.D.#1 0.39553		5.60540	3.39193	4.82373	5.33404	
445	1.31566	0.03820	0.16101	0.07275	0.91292	1.94151	F.D.#4 0.68874			H.D.#2 0.07908		L.D.#1 0.39553		5.60540	3.39193	4.82373	5.33404	
446	1.31566	0.03820	0.16101	0.07275	0.91292	1.94151	F.D.#4 0.68874			H.D.#2 0.07908		L.D.#1 0.39553		5.60540	3.39193	4.82373	5.33404	
501	1.31566	0.03820	0.16101	0.07275	0.91292	1.94151						L.D.#1 0.39553		4.83758	2.62411	4.13423	4.57159	
502	1.31566	0.03820	0.16101	0.07275	0.91292	1.94151				H.D.#1 0.75000		L.D.#1 0.39553		5.58758	3.37411	4.80773	5.31634	
571	1.31566	0.03820	0.16101	0.07275	0.91292	1.94151	F.D.#7 0.99021			H.D.#1 0.75000		L.D.#1 0.39553		6.57779	4.36432	5.69694	6.29962	
601	1.31566	0.03820	0.16101	0.07275	0.91292	1.94151				H.D.#1 0.75000		L.D.#1 0.39553		5.58758	3.37411	4.80773	5.31634	
701	1.31566	0.03820	0.16101	0.07275	0.91292	1.94151		EMS #5 0.33980		H.D.#2 0.07908		L.D.#1 0.39553		5.25646	2.70319	4.51038	4.98754	
702	1.31566	0.03820	0.16101	0.07275	0.91292	1.94151		EMS #5 0.33980		H.D.#2 0.07908	C.D.#3 0.04992	L.D.#1 0.39553		5.30638	2.75311	4.55521	5.03711	
751	1.31566	0.03820	0.16101	0.07275	0.91292	1.94151	F.D.#5 0.63203	EMS #5 0.33980		H.D.#2 0.07908		L.D.#1 0.39553		5.88849	3.33522	5.07795	5.61515	
752	1.31566	0.03820	0.16101	0.07275	0.91292	1.94151	F.D.#5 0.63203	EMS #5 0.33980		H.D.#2 0.07908	C.D.#3 0.04992	L.D.#1 0.39553		5.93841	3.38514	5.12278	5.66472	

\* 5.90 LIMIT DOES NOT INCLUDE PORT, P.U.D., STATE SCHOOLS, E.M.S.or CONSERVATION FUTURES

\*\* 1% LIMIT DOES NOT INCLUDE PORT, P.U.D..

**JEFFERSON COUNTY ABSTRACT OF ASSESSED VALUES, LEVY RATES, AND TAX AMOUNTS  
2008 ASSESSMENTS PAYABLE IN 2009**

TAXING DISTRICT	REAL/PERSONAL PROPERTY A.V.	TIMBER A.V.	LEVY RATE (/1000)	TAX AMOUNT	
				REAL & PERSONAL	TIMBER

**STATE LEVY (SCHOOL):**

	5,154,267,942		1.94151	\$10,007,062.75	
--	---------------	--	---------	-----------------	--

**COUNTY:**

Current Expense	5,154,461,342		1.29315	\$6,665,491.68	
		228,891,862			\$295,991.51
Mental Health	5,154,461,342		0.00747	\$38,503.83	
		228,891,862			\$1,709.82
Development Disabilities	5,154,461,342		0.00747	\$38,503.83	
		228,891,862			\$1,709.82
Veteran's Relief	5,154,461,342		0.00757	\$39,019.27	
		228,891,862			\$1,732.71
<b>COUNTY TOTAL =</b>			<b>1.31566</b>	<b>\$6,781,518.61</b>	<b>\$301,143.86</b>

**COUNTY:**

Conservation Futures	5,154,461,342		0.03820	\$196,900.42	
		228,891,862			\$8,743.67

**JEFFERSON COUNTY ROADS:**

General	3,914,602,607		0.73962	\$2,895,318.38	
		228,891,862			\$169,293.00
Diversion	3,914,602,607		0.17330	\$678,400.63	
		228,891,862			\$39,666.96
<b>CO ROAD TOTAL =</b>			<b>0.91292</b>	<b>\$3,573,719.01</b>	<b>\$208,959.96</b>

**CITY OF PORT TOWNSEND:**

General	1,239,858,735		1.57253	\$1,949,715.06	
		0			\$0.00
Library LID Lift	1,239,858,735		0.36747	\$455,610.89	
		0			\$0.00
<b>CITY TOTAL =</b>			<b>1.94000</b>	<b>\$2,405,325.95</b>	<b>\$0.00</b>

**PORT OF PORT TOWNSEND:**

General	5,154,461,342		0.16101	\$829,919.82	
		228,891,862			\$36,853.88

**P.U.D. NO. 1:**

General	5,154,461,342		0.07275	\$374,987.06	
		228,891,862			\$16,651.88

**LIBRARY DISTRICT #1:**

General	3,914,602,607		0.39553	\$1,548,342.77	
		228,891,862			\$90,533.60

**HOSPITAL DISTRICTS:**

**HOSPITAL DISTRICT #1:**

General	28,361,340		0.75000	\$21,271.01	
		125,010,924			\$93,758.19

**HOSPITAL DISTRICT #2:**

General	5,125,849,452		0.03182	\$163,104.53	
		86,488,484			\$2,752.06
Admin. Bond	5,125,849,452		0.04726	\$242,247.65	
		86,488,484			\$4,087.45
1993 Voted Bond	5,064,411,215		0.16502	\$835,729.14	
		86,488,484			\$14,272.33

**JEFFERSON COUNTY ABSTRACT OF ASSESSED VALUES, LEVY RATES, AND TAX AMOUNTS  
2008 ASSESSMENTS PAYABLE IN 2009**

TAXING DISTRICT	REAL/PERSONAL PROPERTY A.V.	TIMBER A.V.*	LEVY RATE (/1000)	TAX AMOUNT	
				REAL & PERSONAL	TIMBER

**LOCAL SCHOOLS:**

**SCHOOL DISTRICT #20 (Queets-Clearwater):**

M & O	10,760,915		1.31557	\$14,156.74	
		46,248,462			\$60,843.09

**SCHOOL DISTRICT #46 (Brinnon):**

M & O	259,408,590		0.97957	\$254,108.87	
		11,845,064			\$11,603.07

**SCHOOL DISTRICT #48 (Quilcene):**

1998 Bond	324,957,425		0.39670	\$128,910.61	
		27,954,189			\$11,089.43
M & O	324,957,425		1.40246	\$455,739.79	
		13,977,094			\$19,602.32

**SCHOOL DISTRICT #49 (Chimacum):**

1997 Bond	2,123,999,580		0.65190	\$1,384,635.33	
		23,586,031			\$15,375.73
M & O	2,123,999,580		0.90939	\$1,931,543.98	
		11,793,015			\$10,724.45

**SCHOOL DISTRICT #50 (Port Townsend):**

1992 Bond	2,284,581,420		0.78418	\$1,791,523.06	
		10,812,455			\$8,478.91
M & O	2,284,581,420		1.21202	\$2,768,958.37	
		5,406,228			\$6,552.46

**SCHOOL DISTRICT #323 (Sequim):**

1996 Bond	71,464,200		0.51717	\$36,959.14	
		445,676			\$230.49
M & O	71,464,200		0.72966	\$52,144.57	
		233,324			\$170.25

**SCHOOL DISTRICT #402 (Quillayute Valley):**

1998 Bond	17,822,520		0.90165	\$16,069.68	
		49,906,880			\$44,998.54
M & O	17,822,520		1.18695	\$21,154.44	
		24,953,440			\$29,618.49

\* For school M & O levies, only 1/2 of the bond timber A.V. is used.

**JEFFERSON COUNTY ABSTRACT OF ASSESSED VALUES, LEVY RATES, AND TAX AMOUNTS  
2008 ASSESSMENTS PAYABLE IN 2009**

TAXING DISTRICT	REAL/PERSONAL PROPERTY A.V.	TIMBER A.V.	LEVY RATE (/1000)	TAX AMOUNT	
				REAL & PERSONAL	TIMBER

**FIRE DISTRICTS:**

<b>FIRE DISTRICT #1:</b>					
General	1,811,129,777		0.56404	\$1,021,549.64	
		1,816,378			\$1,024.51
<b>FIRE DISTRICT #2:</b>					
General	337,770,610		0.67414	\$227,704.68	
		7,784,051			\$5,247.54
<b>FIRE DISTRICT #3:</b>					
General	1,258,128,255		1.31465	\$1,653,998.31	
		3,991,055			\$5,246.84
<b>FIRE DISTRICT #4:</b>					
General	261,928,900		0.68874	\$180,400.91	
		16,971,284			\$11,688.80
				\$0.00	
<b>FIRE DISTRICT #5:</b>					
General	161,110,440		0.63203	\$101,826.63	
		2,201,447			\$1,391.38
<b>FIRE DISTRICT #7:</b>					
General	1,661,925		0.99021	\$1,645.65	
		7,139			\$7.07

**EMERGENCY MEDICAL SERVICES:**

<b>CITY OF P.T. E.M.S.:</b>					
General	1,239,858,735		0.31637	\$392,254.11	
		0			\$0.00
<b>FIRE DIST #1 E.M.S.:</b>					
General	1,813,813,257		0.32069	\$581,671.77	
		6,802,454			\$2,181.48
<b>FIRE DIST #3 E.M.S.:</b>					
General	1,259,694,760		0.50000	\$629,847.38	
		12,610,456			\$6,305.23
<b>FIRE DIST #5 E.M.S.:</b>					
General	163,875,940		0.33980	\$55,685.04	
		12,054,340			\$4,096.06

**JEFFERSON COUNTY ABSTRACT OF ASSESSED VALUES, LEVY RATES, AND TAX AMOUNTS  
2008 ASSESSMENTS PAYABLE IN 2009**

TAXING DISTRICT	REAL/PERSONAL PROPERTY A.V.	TIMBER A.V.	LEVY RATE (/1000)	TAX AMOUNT	
				REAL & PERSONAL	TIMBER

**CEMETERY DISTRICTS:**

<b>CEMETERY DISTRICT #1:</b>					
General	261,721,780		0.00764	\$1,999.55	
		7,101,432			\$54.25

<b>CEMETERY DISTRICT #2:</b>					
General	327,620,615		0.00000	\$0.00	
		27,954,189			\$0.00

<b>CEMETERY DISTRICT #3:</b>					
General	78,124,160		0.04992	\$3,899.96	
		569,313			\$28.42

**PARK & RECREATION DISTRICT #1:**

Operating Levy	162,067,440		0.14846	\$24,060.53	
		6,826,869			\$1,013.52

**FLOOD ZONES:**

<b>FLOOD ZONE #1 (Dosewallips River watershed):</b>					
General	30,786,625		NO LEVY	0.00	

<b>FLOOD ZONE #2 (Big Quilcene River watershed):</b>					
General	22,877,720		NO LEVY	0.00	

<b>FLOOD ZONE #3 (Little Quilcene River watershed):</b>					
General	58,526,950		NO LEVY	0.00	

**WATER DISTRICTS:**

<b>WATER DISTRICT #1:</b>					
General	27,092,895		NO LEVY	0.00	

<b>WATER DISTRICT #2:</b>					
General	3,868,815		NO LEVY	0.00	

<b>WATER DISTRICT #3:</b>					
General	7,139,610		NO LEVY	0.00	

**STATE FOREST PROTECTION ASSESSMENT (FIRE PATROL):**

<b>ALL PARCELS (covers up to 50 acres per parcel):</b>					
Parcel count:	12,825	Rate /parcel:	17.90	\$229,567.50	

<b>ACRES EXCEEDING 50 AC/PARCEL:</b>					
Acreage count:	120,403.17	Rate /acre:	0.31	\$37,324.98	
<b>F.P. TOTAL =</b>				<b>\$266,892.48</b>	

TAX CODE	TAXING DISTRICTS	JEFFERSON COUNTY LEVY RATES FOR 1996 THROUGH 2009													
		1996	1997	1998	1999	2000	2001	2002	2003	2004	2005	2006	2007	2008	2009
100	C-50H2	12.90684	12.74432	11.75729	12.56326	12.49731	12.14877	11.31213	11.42236	11.19749	10.81370	8.81417	8.36641	8.10455	8.02580
101	1-50H2L1	12.15689	11.92140	11.17646	11.96771	11.57898	11.24693	10.82650	10.91089	10.56880	10.09294	8.82825	8.30282	7.64737	7.07788
102	1-50E1H2L1	12.36584	12.42140	11.67646	12.46771	12.07744	11.74693	11.32650	11.41089	11.00324	10.52681	9.29674	8.77481	8.02974	7.39857
103	1-50E5H2L1	12.65689	12.39548	11.67646	12.46771	12.07157	11.74693	11.32650	11.41020	11.06880	10.56457	9.30036	8.80282	8.14737	7.41768
105	1-50ESH2C3L1													8.14737	7.46760
111	1-50F1E1H2L1	13.36584	13.42140	12.67646	13.46771	13.07467	12.74693	12.32650	12.41089	11.86654	11.39309	10.12164	9.60481	8.70220	7.96261
151	1-50F5E5H2L1	13.58434	13.27549	12.59644	13.43675	13.04625	12.71817	12.32650	12.40783	12.06880	11.49958	10.23761	9.72722	9.08270	8.04971
152	1-50F5E5H2C3L1													9.08270	8.09963
201	1-49H2L1	10.06174	10.02069	10.97122	11.31314	10.85920	10.84040	10.67064	10.46993	9.73556	9.51427	8.99088	8.88836	6.88662	6.64297
202	1-49E1H2L1	10.27069	10.52069	11.47122	11.81314	11.35766	11.34040	11.17064	10.96993	10.17000	9.94814	9.45937	9.36035	7.26899	6.96366
203	1-49E3H2L1	10.27680	10.52069	11.47122	11.81314	11.35350	11.34040	11.17064	10.96993	10.19160	9.97385	9.44955	9.35157	7.38662	7.14297
205	1-49H2L1P1									9.79175	9.57501	8.99088	8.88836	7.03404	6.79143
211	1-49F1E1H2L1	11.27069	11.52069	12.47122	12.81314	12.35489	12.34040	12.17064	11.96993	11.03330	10.81442	10.28427	10.19035	7.94145	7.52770
219	1-49F1E1H2L1FARM								9.10004	8.21843	8.04978	7.73221	7.83690	5.90095	5.58619
221	1-49F2H2L1	10.88087	10.88449	11.87324	12.16263	11.76899	11.80537	11.64628	11.31837	10.58787	10.37747	9.86117	9.56003	7.55002	7.31711
222	1-49F2H2L1P1									10.64406	10.43821	9.86117	9.56003	7.69744	7.46557
231/232	1-49F3E3H2L1/+W1	11.11542	11.40669	12.40198	13.31314	12.83620	12.84040	12.67064	12.46993	11.55928	11.35045	10.82369	10.74038	8.68662	8.45762
301	1-48H2C2L1	9.01387	9.08731	9.13762	10.21951	10.07617	10.02895	9.66427	8.94086	8.63580	8.93695	8.46020	7.61887	6.84985	6.88084
302	1-48H2C2L1P1	9.33088	9.29582	9.32181	10.42341	10.34589	10.14006	9.73427	9.00073	8.69199	8.99769	8.46020	7.61887	6.99727	7.02930
303/304	1-48H2C2L1Z1+Z2	9.01387	9.08731	9.13762	10.21951	10.07617	10.02895	9.66427	8.94086	8.63580	8.93695	8.46020	7.61887	6.84985	6.88084
305	1-48E5H2C2L1	9.51387	9.56139	9.63762	10.71951	10.56876	10.52895	10.16427	9.44017	9.13580	9.40858	8.93231	8.11887	7.34985	7.22064
306	1-48E3H2C2L1P1	9.54594	9.79582	9.82181	10.92341	10.84019	10.64006	10.23427	9.50073	9.14803	9.45727	8.91887	8.08208	7.49727	7.52930
307	1-48H2C2L1Z3			9.13762	10.21951	10.07617	10.02895	9.66427	8.94086	8.63580	8.93695	8.46020	7.61887	6.84985	6.88084
320/321	1-48F2H2C2L1+Z2	9.83300	9.95111	10.03964	11.06900	10.98596	10.99392	10.63991	9.78930	9.48811	9.80015	9.33049	8.29054	7.51325	7.55498
322	1-48F2W3H2C2L1P1	10.15001	10.15962	10.22383	11.27290	11.25568	11.10503	10.70991	9.84917	9.54430	9.86089	9.33049	8.29054	7.66067	7.70344
323	1-48F2H2C2L1P1	10.15001	10.15962	10.22383	11.27290	11.25568	11.10503	10.70991	9.84917	9.54430	9.86089	9.33049	8.29054	7.66067	7.70344
324	1-48F2H2C2L1Z3			10.03964	11.06900	10.98596	10.99392	10.63991	9.78930	9.48811	9.80015	9.33049	8.29054	7.51325	7.55498
329	1-48F2H2C2L1FARM								6.91941	6.67324	7.03351	6.77843	5.93709	5.47275	5.61347
331	1-48F3E3H2C2L1P1	10.38456	10.68182	10.75257	12.42341	12.32289	12.14006	11.73427	11.00073	10.51571	10.83387	10.29301	9.47089	8.79727	8.84395
351	1-48F5E5H2C2L1	10.44132	10.44140	10.55760	11.68855	11.54344	11.50019	11.16427	10.43780	10.13580	10.34359	9.86956	9.04327	8.28518	7.85267
401/402	1-46H2C1L1/+Z1	8.87871	7.86652	9.80321	9.28152	9.25756	8.96759	8.78469	8.52799	8.44939	8.33229	8.01040	7.19376	6.31795	6.06889
403	1-46H2C1L1Z2	8.87871	7.86652	9.80321	9.28152	9.25756	8.96759	8.78469	8.52799	8.44939	8.33229	8.01040	7.19376	6.31795	6.06889
404/405/406	1-46H2L1/+Z1/+Z2	8.87871	7.86652	9.78764	9.28152	9.24400	8.95424	8.77142	8.51632	8.43795	8.32100	7.99919	7.18582	6.31016	6.06125
440/443	1-46F4H2C1L1Z1+Z2	9.71449	8.75143	10.73625	10.19683	10.92451	10.65241	10.46356	10.03558	9.94403	9.82516	9.48983	8.25648	7.35697	6.75763
441/442	1-46F4H2C1L1/+W2	9.71449	8.75143	10.73625	10.19683	10.92451	10.65241	10.46356	10.03558	9.94403	9.82516	9.48983	8.25648	7.35697	6.75763
444/445/446	1-46F4H2L1/+Z1/+Z2	9.71449	8.75143	10.72068	10.19683	10.91095	10.63906	10.45029	10.02391	9.93259	9.81387	9.47862	8.24854	7.34918	6.74999
501	1-20L1	7.16562	7.26112	10.42566	11.30409	11.52391	11.36978	11.65409	12.42656	8.51234	7.94982	7.12853	6.60917	6.41349	6.15315
502	1-20H1L1	7.91562	8.01112	11.17566	12.05409	12.27391	12.11978	12.40409	13.17656	9.26234	8.69982	7.87853	7.35917	7.16349	6.90315
571	1-20F7H1L1	8.91562	8.99714	12.17566	13.05409	13.27122	13.10296	13.40326	14.17364	10.26234	9.69982	8.87853	8.35182	8.16349	7.89336
601	1-402H1L1	9.86748	9.72600	9.86835	11.69197	11.45038	11.54397	11.27875	11.03227	10.82296	10.27209	10.00046	9.28770	8.25938	7.67618
701	1-323E5H2L1	10.03152	10.82350	10.91812	11.09532	10.62854	10.50652	9.02193	10.15289	9.60176	9.23772	8.53124	8.02059	7.04807	6.66831
702	1-323E5H2C3L1													7.04807	6.71823
751	1-323F5E5H2L1	10.95897	11.70351	11.83810	12.06436	11.60322	11.47776	10.02193	11.15052	10.60176	10.17273	9.46849	8.94499	7.98340	7.30034
752	1-323F5E5H2C3L1													7.98340	7.35026